

# A12 Chelmsford to A120 widening scheme

TR010060

## 5.2 Consultation Report

### Annex K2: S47 & S48 Newspaper Notices with Locations and Dates

APFP Regulation 5(2)(q)

Planning Act 2008

Infrastructure Planning (Applications: Prescribed  
Forms and Procedure) Regulations 2009

Volume 5

August 2022

## Infrastructure Planning

### Planning Act 2008

# A12 Chelmsford to A120 widening scheme Development Consent Order 202[ ]

---

## 5.2 CONSULTATION REPORT

### ANNEX K2: S47 & S48 NEWSPAPER NOTICES WITH LOCATIONS AND DATES

---

<b>Regulation Reference</b>	Regulation 5(2)(q)
<b>Planning Inspectorate Scheme Reference</b>	TR010060
<b>Application Document Reference</b>	TR010060/APP/5.2
<b>Author</b>	A12 Project Team, National Highways

<b>Version</b>	<b>Date</b>	<b>Status of Version</b>
Rev 1	August 2022	DCO Application

## CONTENTS

<b>3</b>	<b>Supplementary consultation</b> .....	<b>2</b>
<b>3.1</b>	National newspapers .....	<b>2</b>
<b>3.2</b>	Local newspapers .....	<b>6</b>
<b>4</b>	<b>Press release and media invites</b> .....	<b>11</b>
<b>5</b>	<b>Engagement van</b> .....	<b>16</b>
<b>6</b>	<b>Press coverage – statutory consultation</b> .....	<b>18</b>
<b>6.1</b>	A12 Stat Consultation report .....	<b>18</b>
<b>7</b>	<b>Press coverage – supplementary consultation</b> .....	<b>27</b>
<b>7.1</b>	A12 Supplementary Consultation .....	<b>27</b>

## LIST OF PLATES

Plate 4.1	The A12 is being upgraded to three lanes in Essex .....	12
Plate 4.2	Up to 90,000 vehicles a day use the A12 in Essex .....	13
Plate 4.3	Map showing the A12 upgrade .....	13
Plate 5.1	Engagement van at Morrisons, Witham, CM8 2GD, Thursday 18 November 2021 .....	16
Plate 5.2	Engagement van at Morrisons, Witham, CM8 2GD, Saturday 20 November 2021 .....	17
Plate 5.3	Boreham Village Hall, Main Rd, Boreham, Chelmsford CM3 3JD, Sunday 21 November 2021 .....	17

## 3 Supplementary consultation

### 3.1 National newspapers

#### HIGHWAYS AD BOOKING

Date: 11/11/2021

Penna Ref: 703754000007

GPC Code: GCP/00184031

Publication: London Gazette

ENVIRONMENT & INFRASTRUCTURE

#### Planning

##### TOWN PLANNING

##### DEPARTMENT FOR TRANSPORT

##### TOWN AND COUNTRY PLANNING ACT 1990

The Secretary of State gives notice of the proposal to make an Order under section 247 of the above Act to authorise the stopping up of a southern part-width of Brook Street, at Nottingham in the City of Nottingham.

If made, the Order would authorise the stopping up only to enable development as permitted by Nottingham City Council under reference 21/01087/PFUL3.

Copies of the draft Order and relevant plan will be available for inspection during normal opening hours at Nottingham City Council, Loxley House, Station Street, Nottingham NG2 3NG in the 28 days commencing on 9 November 2021, and may be obtained, free of charge, from the addresses stated below quoting NATTRAN/EM/S247/4871.

Any person may object to the making of the proposed order by stating their reasons in writing to the Secretary of State at nationalcasework@dft.gov.uk or National Transport Casework Team, Tyneside House, Skinnerburn Road, Newcastle upon Tyne NE4 7AR, quoting the above reference. Objections should be received by midnight on 7 December 2021. Any person submitting any correspondence is advised that your personal data and correspondence will be passed to the applicant/agent to be considered. If you do not wish your personal data to be forwarded, please state your reasons when submitting your correspondence.

G Patrick, Casework Manager (3924411)

##### CITY OF LONDON CORPORATION

##### TOWN AND COUNTRY PLANNING ACT 1990

The City of London Corporation hereby gives notice that it proposes to make an order under section 247 of the Town and Country Planning Act 1990 to stop up part of Gracechurch Street, part of Leadenhall Street and part of Whittington Avenue; to provide new highway in Gracechurch Street, in Leadenhall Street and in Whittington Avenue; to direct that the new highway in Gracechurch Street, in Leadenhall Street and in Whittington Avenue shall be highway maintainable at the public expense; and to direct that Transport for London shall, with its consent, be the highway authority for the new highway in Gracechurch Street; all in order to enable the development at Leadenhall Court, 1 Leadenhall Street, London, EC3V 1PP.

If the order is made the stopping up will enable the development described in the Schedule to this notice to be carried out in accordance with the planning permission granted by the City of London Corporation on 28 March 2019 under reference 18/00740/FULEIA.

Copies of the draft order and plan may be inspected at the offices of the City of London Corporation, Guildhall North Wing, Basinghall Street, London, EC2V 7HH during normal office hours and may be obtained without charge by e-mailing transport.planning@cityoflondon.gov.uk.

Any person may object to the making of the proposed order. Objections must be made in writing and must be received by 7 December 2021, being 28 days from the date of the publication of this notice. Objections may be e-mailed to transport.planning@cityoflondon.gov.uk or posted to Transport Planning, City of London, PO box 270, Guildhall, LONDON, EC2P 2EJ. Objectors should note that their objection will be forwarded to the applicant for the stopping up order, who is likely to want to communicate with them to seek to resolve their objection.

Dated 9 November 2021.  
Executive Director Environment

##### SCHEDULE

Demolition of the existing building and redevelopment to provide a 36 storey building with 28 floors for office use (Class B1) with retail floorspace (Class A1-A4) at basement, ground and fourth floor, office lobby and loading bay at ground floor, a publicly accessible terrace at fourth floor, 5 floors of plant and ancillary basement cycle parking (63,613sq.m GIA). (3924413)

##### NATIONAL HIGHWAYS

##### PLANNING ACT 2008

##### A12 CHELMSFORD TO A120 WIDENING SCHEME NOTICE PUBLICISING A PROPOSED APPLICATION FOR A DEVELOPMENT CONSENT ORDER NON-STATUTORY SUPPLEMENTARY CONSULTATION

NATIONAL HIGHWAYS COMPANY LIMITED (formerly known as Highways England) of Bridge House, 1 Walnut Tree Close, Guildford, GU1 4LZ ('the Applicant') proposes to make an application ('the Application') under Section 37 of the Planning Act 2008 to the Secretary of State for Transport for a Development Consent Order.

National Highways carried out its Statutory Consultation in relation to the Application from the 22 June to 16 August 2021. Having had regard to responses received during the Statutory Consultation and design progress, National Highways is now carrying out a Supplementary Consultation in relation to changes made to the scheme. This Supplementary Consultation will take place from Tuesday 9 November to Sunday 19 December 2021.

The Application is for the proposed A12 Chelmsford to A120 widening scheme in Essex, England.

The proposed scheme's main proposals are, in summary:

- creation of two bypasses, one between junctions 22 to 23 and another between junctions 24 to 25
- widening of the dual carriageway from two to three lanes in each direction from Hatfield Peverel to Marks Tey
- improvements to junctions 19 and 25
- construction of new junctions 21, 22 and 24 providing access to the A12 both northbound and southbound
- removal of existing junctions 20a, 20b and 23
- provide new and improve existing walking, cycling and horse riding routes
- provide new access to local roads access and improve existing access to the proposed junctions
- provide environmental mitigation
- improve the safety performance of the road especially at the junctions and slip roads
- provide utility diversions where necessary
- remove all direct private access onto the A12 and redirect access via local roads and junctions
- temporary construction areas and access roads, together with works to secure vehicular and/or pedestrian means of access including the creation of new tracks, footpaths, and/ or widening, upgrades, creation of bell mouths, creation of temporary slip roads and improvements to existing tracks, footpaths and roads
- permanent and/or temporary compulsory acquisition (if required) of land and/or rights for the scheme
- overriding easements and other rights over or affecting land for the scheme
- the application and/or disapplication of legislation relevant to the scheme including, amongst others, legislation relating to compulsory purchase
- such ancillary, incidental and consequential provisions, permits or consents as necessary and/or convenient

The proposed scheme includes changes to a number of existing utilities. These changes include the diversion of two high pressure gas pipelines operated by Cadent Gas Limited. The first high pressure gas pipeline is located between Springfield in Chelmsford and Little Braxted running along the southern side of the A12 within the local authority areas of Chelmsford and Braintree. The second is located between the Witham Bypass and Little Braxted running along the south of the A12 also in the local authority area of Braintree (the Diversions). To the extent that the Diversions satisfy the criteria to be considered an NSIP under section 20 of the Planning Act 2008, the Diversions will be treated as NSIPs in their own right.

Even though the Diversions may be treated as NSIPs in their own right, as they are part of the proposed scheme they will form part of the application for development consent which will be made by National Highways to the Secretary of State for Transport. To the extent the diversions are NSIPs in their own right they would also be considered against the relevant Energy National Policy Statements within the Application.

##### Supplementary Consultation

The Statutory Consultation on the proposed scheme closed on 16 August 2021. As part of the proposed scheme's continuing development we are now undertaking a Supplementary Consultation on changes we have made to the proposed scheme, including the following proposals:



ENVIRONMENT & INFRASTRUCTURE

- removal of junction 21 Southern link road, so the traffic will use a new and enhanced northern link road via Wellington Bridge to access the proposed junction 21 alongside walkers, cyclist and horse riders
- removal of proposed noise barriers through Hatfield Peverel to be replaced with improved road surfacing with better noise performance
- options for Gas Main Diversion corridors near Witham
- temporary removal of a noise barrier at Market Lane to enable construction of the proposed scheme
- local road interventions at Inworth Road
- closure of Easthorpe Road access to the A12 (except walkers, cyclists, horse riders, emergency services and private agricultural access)

In addition to the changes described above, this Supplementary Consultation also includes a number of additional changes to the design captured within the brochure and/or on plans and tables with a description of the change.

The proposed scheme is Environmental Impact Assessment development ('EIA development'), as defined by The Infrastructure Planning (Environmental Impact Assessment) Regulations 2017. An Environmental Statement will be submitted as part of the Application. A Preliminary Environmental Information Report (PEIR) formed part of the consultation material shared at statutory consultation and can be found here:

<https://highwaysengland.citizenspace.com/he/a12chelmsford-to-a120-widening-consultation-june21/>

**The Supplementary Consultation will run between Tuesday 9 November to Sunday 19 December 2021**

The main proposed changes to the proposed scheme design following the Summer 2021 Statutory Consultation are summarised in the consultation brochure. It is designed to be read alongside the supporting documents we have produced which include the full list of proposed changes made to the design, updated development boundary plans (known as provisional order limits) and land use plans. The full suite of Supplementary Consultation documents is provided online on our website at [www.nationalhighways.co.uk/A12](http://www.nationalhighways.co.uk/A12). Alternatively, you may pick up a USB stick with all the documents on it at the deposit locations listed below. These are provided to help you understand the changes to the proposed scheme and share your views with us. The documents are:

- The Supplementary Consultation brochure and response form
- Map Book 1 – General Arrangements Plans (including the proposed design changes)
- Map Book 2 – Land Use Plans (including proposed changes to land use)
- Environment Report – Containing environmental information on the proposed changes

One of the best ways to find out more about our updated design is to visit our virtual exhibition which will be live from Tuesday 9 November 2021 at [www.nationalhighways.co.uk/A12](http://www.nationalhighways.co.uk/A12). This can be accessed at any time convenient to you. The virtual exhibition includes all the materials that you would be able to find at a public exhibition, such as maps and environmental information.

We have provided clear instructions so that people know how to navigate through the room. If you require help accessing the room, you can get in touch with our project team at [A12chelmsfordA120wide@highwaysengland.co.uk](mailto:A12chelmsfordA120wide@highwaysengland.co.uk) or by calling 0300 123 5000.

We will be hosting a series of online drop-in sessions on the following dates:

- Wednesday 17 November – 9am – 1pm
- Monday 22 November – 2pm – 6pm
- Thursday 2 December – 4pm – 8pm

These will be online events where you can drop into a session at any time during the allocated slot. Technical experts will talk you through our proposed updates and answer any specific questions. If you would like to attend one of these, please sign up on our website at [www.nationalhighways.co.uk/A12](http://www.nationalhighways.co.uk/A12). You can also get in touch with our project team at [A12chelmsfordA120wide@highwaysengland.co.uk](mailto:A12chelmsfordA120wide@highwaysengland.co.uk) or by calling 0300 123 5000.

Subject to the government's COVID-19 guidelines, we plan to hold a number of drop-in events. For reference please see our events and deposit locations information below:

Events Venue	Address	Date
Hatfield Peverel Village Hall	Maldon Rd, Hatfield Peverel, Chelmsford CM3 2HW	Tuesday 23 November: 2pm – 6.30pm

Events Venue	Address	Date
Messing Village Hall	The St, Messing, Colchester CO5 9TN	Thursday 25 November: 4pm – 6.30pm
Spring Lodge Community Centre	Powers Hall End, Witham CM8 2HE	Friday 26 November: 3pm – 7pm
Please check <a href="http://www.nationalhighways.co.uk/A12">www.nationalhighways.co.uk/A12</a> or our social media pages prior to the event to ensure that COVID-19 guidance has not affected our ability to hold the event. Subject to COVID-19 guidelines, hard copies of the consultation brochure and response form will be available at the following locations from Tuesday 9 November 2021. Availability will depend on venue opening times and any venue restrictions. Please call the venue ahead to check that they are open and have copies available.		
Pick-Up Points	Address	Opening hours
Braintree Library	Fairfield Road, Braintree, CM7 3YL	Monday 9am – 7pm Tuesday – Friday 9am – 5.30pm Saturday 9am – 5pm
Chelmsford City Council Customer Service Centre	Duke Street, Chelmsford, CM1 1JE	Monday – Friday 10am – 4pm
Colchester Library and Community Hub	Colchester Library, Trinity Square, Colchester, CO1 1JB	Monday, Tuesday, Thursday and Friday 9am – 5.30pm Wednesday 9am – 7pm Saturday 9am – 5pm Sunday 1pm – 4pm
Essex County Council County Hall	Market Road, Chelmsford, CM1 1QH	Monday – Friday 8.30am – 5pm
Hatfield Peverel Library	The Street, Hatfield Peverel, Chelmsford, CM3 2DP	Tuesday 2pm – 7pm Wednesday 9am – 1pm Saturday 9am – 5pm
High Chelmer Shopping Centre	15A Exchange Way, Chelmsford, CM1 1XB	Monday – Saturday 7am – 6.30pm Sunday 9.30am – 5pm
Kelvedon Library	Aylett's Foundation School, Maldon Road, Kelvedon, CO5 9BA	Monday 2pm – 5.30pm Thursday 9am – 1pm Saturday 9am – 5pm
Maldon Town Council Offices	Market Hill, Maldon, CM9 4RL	Monday – Friday 9am – 4pm
Marks Tey Parish Hall	Old London Road, Marks Tey, Colchester, CO6 1EJ	Open for certain events
Messing Cum Inworth	The Old Crown, Lodge Road, Messing, Colchester, CO5 9TU	Monday – Sunday 12pm – 11pm
Oak Stores - Rivenhall	Church Rd, Rivenhall, Witham CM8 3PQ	Monday – Saturday 6am – 10pm Sunday 7am – 10pm
Springfield Library	St Augustine's Way, Springfield, Chelmsford, CM1 6GX	Tuesday, Thursday and Friday 1am – 5pm Saturday 10am – 1pm
St Mary's Parish Church	Easthorpe Road, Easthorpe, Colchester, CO5 9HD	Open for certain events
Tiptree Library	Rectory Road, Tiptree, CO5 0SX	Tuesday 9am – 5.30pm Thursday 2pm – 7pm Saturday 9am – 5pm
Witham Library	18 Newland Street, Witham, CM8 2AQ	Monday, Tuesday, Thursday and Friday 9am – 5.30pm



## ENVIRONMENT &amp; INFRASTRUCTURE

Pick-Up Points	Address	Opening hours
		Wednesday 9am – 7pm Saturday 9am – 5pm
<p>An electronic copy of the consultation documents can be supplied free of charge on a USB stick. A paper copy of the consultation documents can also be supplied, but there will be a reasonable charge for paper copies to cover the cost of printing and postage up to a charge of £50 for a complete set of documents.</p> <p>Please contact National Highways using the email address, postal address or telephone number provided below to make a request, to respond to the consultation or for any questions about the consultation materials.</p> <ul style="list-style-type: none"> <li>• Email: A12chelmsfordA120wide@highwaysengland.co.uk</li> <li>• Telephone: 0300 123 5000</li> <li>• Post: FREEPOST A12 widening</li> </ul> <p>Any person may comment on the proposals or otherwise respond to this publicity. Responses must be received between <b>9 November 2021 and 19 December 2021</b>. A consultation response form is available as part of the consultation materials available online. When providing your response, please include your name and address or, if you would prefer your comments to be anonymous, your postcode only. Please also confirm the nature of your interest in the proposed scheme.</p> <p><b>Responses must be received no later than 11:59pm on the 19 December 2021.</b></p> <p>National Highways will consider and have regard to all responses when developing the proposed scheme and the Application for a Development Consent Order once consultation has closed. Responses will form the basis of a Consultation Report that will be submitted with the Application and is one of the factors taken into consideration by the Secretary of State when deciding whether the Application can be accepted for examination. Therefore, in providing any comment, it should be borne in mind that the substance of it may be communicated to others as part of the Consultation Report.</p> <p>If you would like further information about this notice, the consultation or the proposed scheme, please contact the project team by using one of the contact methods provided above.</p> <p><i>Shah Hussain</i>, A12 Senior Project Manager, National Highways, 9 November 2021 (3924417)</p>		

## Property & land

### PROPERTY DISCLAIMERS

#### NOTICE OF DISCLAIMER UNDER SECTION 1013 OF THE COMPANIES ACT 2006

1. In this Notice the following shall apply:  
Company Name: **ODD FROG ENTERTAINMENT LTD**  
Company Number: 11212627  
Dissolution Date: 17 September 2019  
Property: 121-123 Duke Street, Barrow-in-Furness LA14 1XA  
Title Number: DU308944  
Interest: Leasehold  
Lease: Dated 11 May 2018 and made between Taylor Patterson Trustees Limited and Others (1) Odd Frog Entertainment Limited (2) and Andrew John Turner (3).  
The Duchy Solicitor: THE SOLICITOR FOR THE AFFAIRS OF THE DUCHY OF LANCASTER

2. IN PURSUANCE of the powers granted by Section 1013 of the Companies Act 2006 THE DUCHY SOLICITOR as nominee for HER MAJESTY IN RIGHT OF HER MAJESTY'S DUCHY OF LANCASTER in whom the property and rights of the Company vested pursuant to Section 1012 of the Companies Act 2006 when the Company was dissolved on the Dissolution Date HEREBY DISCLAIMS the title of Her Majesty in Right of Her Majesty's Duchy of Lancaster (if any) in the Property the vesting of the Property having come to his notice on 9 September 2021  
Solicitor for the Affairs of the Duchy of Lancaster  
Dated: 2 November 2021 (3924553)

#### NOTICE OF DISCLAIMER UNDER SECTION 1013 OF THE COMPANIES ACT 2006

##### DISCLAIMER OF WHOLE OF THE PROPERTY

T S ref: BV22100512/1/MPC  
1 In this notice the following shall apply:  
Company Name: **D. C. BOWYER AND SONS LIMITED**  
Company Number: 00271429  
Interest: freehold  
Title number: SGL6795  
Property: The Property situated at 218 Park Crescent, Erith being the land comprised in the above mentioned title  
Treasury Solicitor: The Solicitor for the Affairs of Her Majesty's Treasury of PO Box 70165, London WC1A 9HG (DX 123240 Kingsway).

2 In pursuance of the powers granted by Section 1013 of the Companies Act 2006, the Treasury Solicitor as nominee for the Crown (in whom the property and rights of the Company vested when the Company was dissolved) hereby disclaims the Crown's title (if any) in the property, the vesting of the property having come to his notice on 5 January 2021.

Assistant Treasury Solicitor  
4 November 2021 (3921619)

#### NOTICE OF DISCLAIMER UNDER SECTION 1013 OF THE COMPANIES ACT 2006

##### DISCLAIMER OF WHOLE OF THE PROPERTY

T S ref: BV22115065/1/MIN  
1 In this notice the following shall apply:  
Company Name: **D.C. BOWYER AND SONS LIMITED**  
Company Number: 00271429  
Previous Name of Company: Blendon Estates Limited  
Interest: freehold  
Title number: K1270  
Property: The Property situated at Land and buildings on the North side of Belmont Road, Northumberland Heath being the land comprised in the above mentioned title  
Treasury Solicitor: The Solicitor for the Affairs of Her Majesty's Treasury of PO Box 70165, London WC1A 9HG (DX 123240 Kingsway).

2 In pursuance of the powers granted by Section 1013 of the Companies Act 2006, the Treasury Solicitor as nominee for the Crown (in whom the property and rights of the Company vested when the Company was dissolved) hereby disclaims the Crown's title (if any) in the property, the vesting of the property having come to his notice on 13 October 2021.

Assistant Treasury Solicitor  
4 November 2021 (3921618)

#### NOTICE OF DISCLAIMER UNDER SECTION 1013 OF THE COMPANIES ACT 2006

##### DISCLAIMER OF WHOLE OF THE PROPERTY

T S ref: BV22114921/1/MO  
1 In this notice the following shall apply:  
Company Name: **BUCKNALL'S LIMITED**  
Company Number: 05183244  
Interest: leasehold  
Lease: Lease dated 29 October 2018 and made between Yarnscombe Investments Limited(1) and Bucknall's Limited(2) and Lesley Constantine(3)  
Property: The Property situated at 28/28a 30/30a and garages 3-7 inclusive Gregories Road, Beaconsfield Buckinghamshire being the land comprised in and demised by the above mentioned Lease  
Treasury Solicitor: The Solicitor for the Affairs of Her Majesty's Treasury of PO Box 70165, London WC1A 9HG (DX 123240 Kingsway).

2 In pursuance of the powers granted by Section 1013 of the Companies Act 2006, the Treasury Solicitor as nominee for the Crown (in whom the property and rights of the Company vested when the Company was dissolved) hereby disclaims the Crown's title (if any) in the property, the vesting of the property having come to his notice on 8 October 2021.

Assistant Treasury Solicitor  
4 November 2021 (3921620)



# HIGHWAYS AD BOOKING

**Date: 09/11/2021**

**Penna Ref: 703751000008**      **GPC Code: GPC/00184031**

**Publication: The Times**

Legal Notices



**PLANNING ACT 2008**  
**A12 CHELMSFORD TO A120 WIDENING SCHEME**  
**NOTICE PUBLICISING A PROPOSED APPLICATION FOR A DEVELOPMENT CONSENT ORDER**  
**NON-STATUTORY SUPPLEMENTARY CONSULTATION**

**NATIONAL HIGHWAYS COMPANY LIMITED** (formerly known as Highways England) of Bridge House, 1 Walnut Tree Close, Guildford, GU1 4LZ (the Applicant) proposes to make an application (the Application) under Section 37 of the Planning Act 2008 to the Secretary of State for Transport for a Development Consent Order. National Highways carried out its Statutory Consultation in relation to the Application from the 22 June to 18 August 2021. Having had regard to responses received during the Statutory Consultation and design progress, National Highways is now carrying out a Supplementary Consultation in relation to changes made to the scheme. This Supplementary Consultation will take place from Tuesday 9 November to Sunday 19 December 2021.

The Application is for the proposed A12 Chelmsford to A120 widening scheme in Essex, England.

The proposed scheme's main proposals are, in summary:

- creation of two bypasses, one between junctions 22 to 23 and another between junctions 24 to 25
- widening of the dual carriageway from two to three lanes in each direction from Hatfield Peverel to Marks Tey
- improvements to junctions 19 and 25
- construction of new junctions 21, 22 and 24 providing access to the A12 both northbound and southbound
- removal of existing junctions 20a, 20b and 23
- provide new and improve existing walking, cycling and horse riding routes
- provide new access to local roads access and improve existing access to the proposed junctions
- provide environmental mitigation
- improve the safety performance of the road especially at the junctions and slip roads
- provide utility diversions where necessary
- remove all direct private access onto the A12 and redirect access via local roads and junctions
- temporary construction areas and access roads, together with works to secure vehicular and/or pedestrian means of access including the creation of new tracks, footpaths, and/or widening, upgrades, creation of bell mouths, creation of temporary slip roads and improvements to existing tracks, footpaths and roads
- permanent and/or temporary compulsory acquisition (if required) of land and/or rights for the scheme
- overriding easements and other rights over or affecting land for the scheme
- the application and/or disapplication of legislation relevant to the scheme including, amongst others, legislation relating to compulsory purchase
- such ancillary, incidental and consequential provisions, permits or consents as necessary and/or convenient

The proposed scheme includes changes to a number of existing utilities. These changes include the diversion of two high pressure gas pipelines operated by Cadent Gas Limited. The first high pressure gas pipeline is located between Springfield in Chelmsford and Little Braxted running along the southern side of the A12 within the local authority areas of Chelmsford and Braintree. The second is located between the Witham Bypass and Little Braxted running along the south of the A12 also in the local authority area of Braintree (the Diversions). To the extent that the Diversions satisfy the criteria to be considered an NSIP under section 20 of the Planning Act 2008, the Diversions will be treated as NSIPs in their own right.

Even though the Diversions may be treated as NSIPs in their own right, as they are part of the proposed scheme they will form part of the application for development consent which will be made by National Highways to the Secretary of State for Transport. To the extent the diversions are NSIPs in their own right they would also be considered against the relevant Energy National Policy Statements within the Application.

**Supplementary Consultation**

The Statutory Consultation on the proposed scheme closed on 18 August 2021. As part of the proposed scheme's continuing development we are now undertaking a Supplementary Consultation on changes we have made to the proposed scheme, including the following proposals:

- removal of junction 21 Southern link road, so the traffic will use a new and enhanced northern link road via Wellington Bridge to access the proposed junction 21 alongside walkers, cyclist and horse riders
- removal of proposed noise barriers through Hatfield Peverel to be replaced with improved road surfacing with better noise performance
- options for Gas Main Diversion corridors near Witham
- temporary removal of a noise barrier at Market Lane to enable construction of the proposed scheme
- local road interventions at Inworth Road
- closure of Easthorpe Road access to the A12 (except walkers, cyclists, horse riders, emergency services and private agricultural access)

In addition to the changes described above, this Supplementary Consultation also includes a number of additional changes to the design captured within the brochure and/or on plans and tables with a description of the change.

The proposed scheme is Environmental Impact Assessment development ('EIA development'), as defined by The Infrastructure Planning (Environmental Impact Assessment) Regulations 2017. An Environmental Statement will be submitted as part of the Application. A Preliminary Environmental Information Report (PEIR) formed part of the consultation material shared at statutory consultation and can be found here: <https://highwaysengland.citizenspace.com/ea/a12chelmsford-to-a120-widening-consultation-june21/>.

**The Supplementary Consultation will run between Tuesday 9 November to Sunday 19 December 2021**

The main proposed changes to the proposed scheme design following the Summer 2021 Statutory Consultation are summarised in the consultation brochure. It is designed to be read alongside the supporting documents we have produced which include the full list of proposed changes made to the design, updated development boundary plans (known as provisional order limits) and land use plans.

The full suite of Supplementary Consultation documents is provided online on our website at [www.nationalhighways.co.uk/A12](http://www.nationalhighways.co.uk/A12). Alternatively, you may pick up a USB stick with all the documents on it at the deposit locations listed below. These are provided to help you understand the changes to the proposed scheme and share your views with us. The documents are:

- The Supplementary Consultation brochure and response form
- Map Book 1 – General Arrangements Plans (including the proposed design changes)
- Map Book 2 – Land Use Plans (including proposed changes to land use)
- Environment Report – Containing environmental information on the proposed changes

One of the best ways to find out more about our updated design is to visit our virtual exhibition which will be live from **Tuesday 9 November 2021** at [www.nationalhighways.co.uk/A12](http://www.nationalhighways.co.uk/A12). This can be accessed at any time convenient to you. The virtual exhibition includes all the materials that you would be able to find at a public exhibition, such as maps and environmental information.

We have provided clear instructions so that people know how to navigate through the room. If you require help accessing the room, you can get in touch with our project team at [A12chelmsfordA120wide@highwaysengland.co.uk](mailto:A12chelmsfordA120wide@highwaysengland.co.uk) or by calling 0300 123 5000.

We will be hosting a series of online drop-in sessions on the following dates:

- **Wednesday 17 November – 9am – 1pm**
- **Monday 22 November – 2pm – 6pm**
- **Thursday 2 December – 4pm – 6pm**

These will be online events where you can drop into a session at any time during the allocated slot. Technical experts will talk you through our proposed updates and answer any specific questions. If you would like to attend one of these, please sign up on our website at [www.nationalhighways.co.uk/A12](http://www.nationalhighways.co.uk/A12). You can also get in touch with our project team at [A12chelmsfordA120wide@highwaysengland.co.uk](mailto:A12chelmsfordA120wide@highwaysengland.co.uk) or by calling 0300 123 5000.

Subject to the government's COVID-19 guidelines, we plan to hold a number of drop-in events.

For reference please see our events and deposit locations information below:

Events Venue	Address	Date
Hatfield Peverel Village Hall	Maldon Rd, Hatfield Peverel, Chelmsford CM3 2HW	Tuesday 23 November 2pm – 5.30pm
Messing Village Hall	The St, Messing, Colchester CO5 9TN	Thursday 25 November 4pm – 6.30pm
Spring Lodge Community Centre	Powers Hall End, Witham CM8 2HE	Friday 26 November 3pm – 7pm

Please check [www.nationalhighways.co.uk/A12](http://www.nationalhighways.co.uk/A12) or our social media pages prior to the event to ensure that COVID-19 guidance has not affected our ability to hold the event.

Subject to COVID-19 guidelines, hard copies of the consultation brochure and response form will be available at the following locations from **Tuesday 9 November 2021**. Availability will depend on venue opening times and any venue restrictions. Please call the venue ahead to check that they are open and have copies available.

Pick-Up Points	Address	Opening hours
Braintree Library	Fairfield Road, Braintree, CM7 3YL	Monday 9am – 7pm Tuesday – Friday 9am – 5.30pm Saturday 9am – 5pm
Chelmsford City Council Customer Service Centre	Duke Street, Chelmsford, CM1 1JE	Monday – Friday 10am – 4pm

Colchester Library and Community Hub	Colchester Library, Trinity Squares, Colchester, CO1 1JB	Monday, Tuesday, Thursday and Friday 9am – 5.30pm Wednesday 9am – 7pm Saturday 9am – 5pm Sunday 1pm – 4pm
Essex County Council County Hall	Market Road, Chelmsford, CM1 1QH	Monday – Friday 8.30am – 5pm
Hatfield Peverel Library	The Street, Hatfield Peverel, Chelmsford, CM3 2DP	Tuesday 2pm – 7pm Wednesday 9am – 1pm Saturday 9am – 5pm
High Chelmer Shopping Centre	15A Exchange Way, Chelmsford, CM1 1XB	Monday – Saturday 7am – 6.30pm Sunday 9.30am – 5pm
Kelvedon Library	Aylett's Foundation School, Maldon Road, Kelvedon, CO5 9BA	Monday 2pm – 5.30pm Thursday 9am – 1pm Saturday 9am – 5pm
Maldon Town Council Offices	Market Hill, Maldon, CM9 4RL	Monday – Friday 9am – 4pm
Marks Tey Parish Hall	Old London Road, Marks Tey, Colchester, CO6 1EJ	Open for certain events
Messing Cum Inworth	The Old Crown, Lodge Road, Messing, Colchester, CO5 9TU	Monday – Sunday 12pm – 11pm
Oak Stores - Rivenhall	Church Rd, Rivenhall, Witham CM8 3PQ	Monday – Saturday 6am – 10pm Sunday 7am – 10pm
Springfield Library	St Augustine's Way, Springfield, Chelmsford, CM1 6GX	Tuesday, Thursday and Friday 1am – 5pm Saturday 10am – 1pm
St Mary's Parish Church	Easthorpe Road, Easthorpe, Colchester, CO5 9HD	Open for certain events
Tiptree Library	Rectory Road, Tiptree, CO5 0SX	Tuesday 9am – 5.30pm Thursday 2pm – 7pm Saturday 9am – 5pm
Witham Library	18 Newland Street, Witham, CM8 2AQ	Monday, Tuesday, Thursday and Friday 9am – 5.30pm Wednesday 9am – 7pm Saturday 9am – 5pm

An electronic copy of the consultation documents can be supplied free of charge on a USB stick. A paper copy of the consultation documents can also be supplied, but there will be a reasonable charge for paper copies to cover the cost of printing and postage up to a charge of £50 for a complete set of documents.

Please contact National Highways using the email address, postal address or telephone number provided below to make a request, to respond to the consultation or for any questions about the consultation materials.

- **Email:** [A12chelmsfordA120wide@highwaysengland.co.uk](mailto:A12chelmsfordA120wide@highwaysengland.co.uk)
- **Telephone:** 0300 123 5000
- **Post:** FREEPOST A12 widening

Any person may comment on the proposals or otherwise respond to this publicly. Responses must be received between **9 November 2021 and 19 December 2021**. A consultation response form is available as part of the consultation materials available online. When providing your response, please include your name and address or, if you would prefer your comments to be anonymous, your postcode only. Please also confirm the nature of your interest in the proposed scheme.

**Responses must be received no later than 11:59pm on the 19 December 2021.**

National Highways will consider and have regard to all responses when developing the proposed scheme and the Application for a Development Consent Order once consultation has closed. Responses will form the basis of a Consultation Report that will be submitted with the Application and is one of the factors taken into consideration by the Secretary of State when deciding whether the Application can be accepted for examination. Therefore, in providing any comment, it should be borne in mind that the substance of it may be communicated to others as part of the Consultation Report.

If you would like further information about this notice, the consultation or the proposed scheme, please contact the project team by using one of the contact methods provided above.

**Shah Hussain**, A12 Senior Project Manager, National Highways, 9 November 2021



### 3.2 Local newspapers

# HIGHWAYS AD BOOKING

**Date: 11/11/2021**

**Penna Ref: 703757000001**      **GPC Code: GPC/00184031**

**Publication: Braintree & Witham Times**

38

November 11, 2021

Mid Essex Series

**Goods Vehicle Operator Licences**

**Goods Vehicle Operator's Licence**

Matthew Smith & Darren Smith trading as D & M Smith of 12 Globe Avenue, Braintree, Essex, CM7 5RD is applying for a licence to use Bowington Hall Farm, Bowington Road, Bowington, Braintree, Essex, CM7 4AA as an operating centre for 2 goods vehicles and 3 trailers. Owners or occupiers of land (including buildings) near the operating centre(s), who believe that their use or enjoyment of that land would be affected, should make written representations to the Traffic Commissioner at Hillcrest House, 386 Harehills Lane, Leeds LS9 6NF, stating their reasons, within 21 days of this notice. Representors must at the same time send a copy of their representations to the applicant at the address given at the top of this notice. A guide to making representations is available from the Traffic Commissioner's Office.



**PLANNING ACT 2008 A12 CHELMSFORD TO A120 WIDENING SCHEME NOTICE PUBLICISING A PROPOSED APPLICATION FOR A DEVELOPMENT CONSENT ORDER NON-STATUTORY SUPPLEMENTARY CONSULTATION**

**NATIONAL HIGHWAYS COMPANY LIMITED** (formerly known as Highways England) of Bridge House, 1 Walnut Tree Close, Guildford, GU1 4LZ (the Applicant) proposes to make an application (the Application) under Section 37 of the Planning Act 2008 to the Secretary of State for Transport for a Development Consent Order.

National Highways carried out its Statutory Consultation in relation to the Application from the 22 June to 16 August 2021. Having had regard to responses received during the Statutory Consultation and design progress, National Highways is now carrying out a Supplementary Consultation in relation to changes made to the scheme. This Supplementary Consultation will take place from Tuesday 9 November to Sunday 19 December 2021.

The Application is for the proposed A12 Chelmsford to A120 widening scheme in Essex, England. The proposed scheme's main proposals are, in summary:

- creation of two bypasses, one between junctions 22 to 23 and another between junctions 24 to 25
- widening of the dual carriageway from two to three lanes in each direction from Hatfield Peverel to Marks Tey
- improvements to junctions 19 and 25
- construction of new junctions 21, 22 and 24 providing access to the A12 both northbound and southbound
- removal of existing junctions 20a, 20b and 23
- provide new and improve existing walking, cycling and horse riding routes
- provide new access to local roads access and improve existing access to the proposed junctions
- provide environmental mitigation
- improve the safety performance of the road especially at the junctions and slip roads
- provide utility diversions where necessary
- remove all direct private access onto the A12 and redirect access via local roads and junctions
- temporary construction areas and access roads, together with works to secure vehicular and/or pedestrian means of access including the creation of new tracks, footpaths, and/or widening, upgrades, creation of bell mouths, creation of temporary slip roads and improvements to existing tracks, footpaths and roads
- permanent and/or temporary compulsory acquisition (if required) of land and/or rights for the scheme
- overriding easements and other rights over or affecting land for the scheme
- the application and/or discontinuation of legislation relevant to the scheme including, amongst others, legislation relating to compulsory purchase
- such ancillary, incidental and consequential provisions, permits or consents as necessary and/or convenient

The proposed scheme includes changes to a number of existing utilities. These changes include the diversion of two high pressure gas pipelines operated by Cadent Gas Limited. The first high pressure gas pipeline is located between Springfield in Chelmsford and Little Braxted running along the southern side of the A12 within the local authority areas of Chelmsford and Braintree. The second is located between the Witham Bypass and Little Braxted running along the south of the A12 also in the local authority area of Braintree (the Diversions). To the extent that the Diversions satisfy the criteria to be considered an NSIP under section 20 of the Planning Act 2008, the Diversions will be treated as NSIPs in their own right.

Even though the Diversions may be treated as NSIPs in their own right, as they are part of the proposed scheme they will form part of the application for development consent which will be made by National Highways to the Secretary of State for Transport. To the extent the diversions are NSIPs in their own right they would also be considered against the relevant Energy National Policy Statements within the Application.

**Supplementary Consultation**

The Statutory Consultation on the proposed scheme closed on 16 August 2021. As part of the proposed scheme's continuing development we are now undertaking a Supplementary Consultation on changes we have made to the proposed scheme, including the following proposals:

- removal of junction 21 Southern link road, so the traffic will use a new and enhanced northern link road via Wellington Bridge to access the proposed junction 21 alongside walkers, cyclist and horse riders
- removal of proposed noise barriers through Hatfield Peverel to be replaced with improved road surfacing with better noise performance
- options for Gas Main Diversion corridors near Witham
- temporary removal of a noise barrier at Market Lane to enable construction of the proposed scheme
- local road interventions at Inworth Road
- closure of Easthorpe Road access to the A12 (except walkers, cyclists, horse riders, emergency services and private agricultural access)

In addition to the changes described above, this Supplementary Consultation also includes a number of additional changes to the design captured within the brochure and/or on plans and tables with a description of the change.

The proposed scheme is Environmental Impact Assessment development ('EIA development'), as defined by The Infrastructure Planning (Environmental Impact Assessment) Regulations 2017. An Environmental Statement will be submitted as part of the Application. A Preliminary Environmental Information Report (PEIR) formed part of the consultation material shared at statutory consultation and can be found here: <https://highwaysengland.citizenspace.com/ha/a12chelmsford-to-a120-widening-consultation-june21/>

**The Supplementary Consultation will run between Tuesday 9 November to Sunday 19 December 2021**

The main proposed changes to the proposed scheme design following the Summer 2021 Statutory Consultation are summarised in the consultation brochure. It is designed to be read alongside the supporting documents we have produced which include the full list of proposed changes made to the design, updated development boundary plans (known as provisional order limits) and land use plans.

The full suite of Supplementary Consultation documents is provided online on our website at [www.nationalhighways.co.uk/A12](http://www.nationalhighways.co.uk/A12). Alternatively, you may pick up a USB stick with all the documents on it at the deposit locations listed below. These are provided to help you understand the changes to the proposed scheme and share your views with us. The documents are:

- The Supplementary Consultation brochure and response form
- Map Book 1 – General Arrangements Plans (including the proposed design changes)
- Map Book 2 – Land Use Plans (including proposed changes to land use)
- Environment Report – Containing environmental information on the proposed changes

One of the best ways to find out more about our updated design is to visit our virtual exhibition which will be live from **Tuesday 9 November 2021** at [www.nationalhighways.co.uk/A12](http://www.nationalhighways.co.uk/A12). This can be accessed at any time convenient to you. The virtual exhibition includes all the materials that you would be able to find at a public exhibition, such as maps and environmental information.

We have provided clear instructions so that people know how to navigate through the room. If you require help accessing the room, you can get in touch with our project team at [A12chelmsfordA120wide@highwaysengland.co.uk](mailto:A12chelmsfordA120wide@highwaysengland.co.uk) or by calling **0300 123 5000**.

- We will be hosting a series of online drop-in sessions on the following dates:
- **Wednesday 17 November – 9am – 1pm**
  - **Monday 22 November – 2pm – 6pm**
  - **Thursday 2 December – 4pm – 8pm**

These will be online events where you can drop into a session at any time during the allocated slot. Technical experts will talk you through our proposed updates and answer any specific questions. If you would like to attend one of these, please sign up on our website at [www.nationalhighways.co.uk/A12](http://www.nationalhighways.co.uk/A12). You can also get in touch with our project team at [A12chelmsfordA120wide@highwaysengland.co.uk](mailto:A12chelmsfordA120wide@highwaysengland.co.uk) or by calling **0300 123 5000**.

Subject to the government's COVID-19 guidelines, we plan to hold a number of drop-in events.

For reference please see our events and deposit locations information below:

Events Venue	Address	Date
Hatfield Peverel Village Hall	Malton Rd, Hatfield Peverel, Chelmsford CM3 2HW	Tuesday 23 November 2pm – 6.30pm
Messing Village Hall	The St, Messing, Colchester CO5 9TN	Thursday 25 November 4pm – 6.30pm
Spring Lodge Community Centre	Powers Hall End, Witham CM8 2HE	Friday 26 November 3pm – 7pm

Please check [www.nationalhighways.co.uk/A12](http://www.nationalhighways.co.uk/A12) or our social media pages prior to the event to ensure that COVID-19 guidance has not affected our ability to hold the event.

Subject to COVID-19 guidelines, hard copies of the consultation brochure and response form will be available at the following locations from **Tuesday 9 November 2021**. Availability will depend on venue opening times and any venue restrictions. Please call the venue ahead to check that they are open and have copies available.

Pick-Up Points	Address	Opening hours
Braintree Library	Fairfield Road, Braintree, CM7 3YL	Monday 9am – 7pm Tuesday – Friday 9am – 5.30pm Saturday 9am – 5pm
Chelmsford City Council Customer Service Centre	Duke Street, Chelmsford, CM1 1JE	Monday – Friday 10am – 4pm
Colchester Library and Community Hub	Colchester Library, Trinity Square, Colchester, CO1 1JB	Monday, Tuesday, Thursday and Friday 9am – 5.30pm Wednesday 9am – 7pm Saturday 9am – 5pm Sunday 1pm – 4pm
Essex County Council County Hall	Market Road, Chelmsford, CM1 1QH	Monday – Friday 8.30am – 5pm
Hatfield Peverel Library	The Street, Hatfield Peverel, Chelmsford, CM3 2DP	Tuesday 2pm – 7pm Wednesday 9am – 1pm Saturday 9am – 5pm
High Chelmer Shopping Centre	15A Exchange Way, Chelmsford, CM1 1XB	Monday – Saturday 7am – 6.30pm Sunday 9.30am – 5pm
Kelvedon Library	Aylett's Foundation School, Maldon Road, Kelvedon, CO5 9BA	Monday 2pm – 5.30pm Thursday 9am – 1pm Saturday 9am – 5pm
Maldon Town Council Offices	Market Hill, Maldon, CM9 4RL	Monday – Friday 9am – 4pm
Marks Tey Parish Hall	Old London Road, Marks Tey, Colchester, CO6 1EJ	Open for certain events
Messing Cum Inworth	The Old Crown, Lodge Road, Messing, Colchester, CO5 9TU	Monday – Sunday 12pm – 11pm
Oak Stores - Rivenhall	Church Rd, Rivenhall, Witham CM8 3PQ	Monday – Saturday 8am – 10pm Sunday 7am – 10pm
Springfield Library	St Augustine's Way, Springfield, Chelmsford, CM1 6GX	Tuesday, Thursday and Friday 1am – 5pm Saturday 10am – 1pm
St Mary's Parish Church	Easthorpe Road, Easthorpe, Colchester, CO5 9HD	Open for certain events
Tiptree Library	Rectory Road, Tiptree, CO5 0SX	Tuesday 9am – 5.30pm Thursday 2pm – 7pm Saturday 9am – 5pm
Witham Library	18 Newland Street, Witham, CM8 2AQ	Monday, Tuesday, Thursday and Friday 9am – 5.30pm Wednesday 9am – 7pm Saturday 9am – 5pm

An electronic copy of the consultation documents can be supplied free of charge on a USB stick. A paper copy of the consultation documents can also be supplied, but there will be a reasonable charge for paper copies to cover the cost of printing and postage up to a charge of £50 for a complete set of documents.

Please contact National Highways using the email address, postal address or telephone number provided below to make a request, to respond to the consultation or for any questions about the consultation materials.

- **Email:** [A12chelmsfordA120wide@highwaysengland.co.uk](mailto:A12chelmsfordA120wide@highwaysengland.co.uk)
- **Telephone:** 0300 123 5000
- **Post:** FREEPOST A12 widening

Any person may comment on the proposals or otherwise respond to this publicity. Responses must be received between **9 November 2021** and **19 December 2021**. A consultation response form is available as part of the consultation materials available online. When providing your response, please include your name and address or, if you would prefer your comments to be anonymous, your postcode only. Please also confirm the nature of your interest in the proposed scheme. **Responses must be received no later than 11:59pm on the 19 December 2021.**

National Highways will consider and have regard to all responses when developing the proposed scheme and the Application for a Development Consent Order once consultation has closed. Responses will form the basis of a Consultation Report that will be submitted with the Application and is one of the factors taken into consideration by the Secretary of State when deciding whether the Application can be accepted for examination. Therefore, in providing any comment, it should be borne in mind that the substance of it may be communicated to others as part of the Consultation Report.

If you would like further information about this notice, the consultation or the proposed scheme, please contact the project team by using one of the contact methods provided above.

**Shah Hussain**, A12 Senior Project Manager, National Highways, 9 November 2021



# HIGHWAYS AD BOOKING

Date: 11/11/2021

Penna Ref: 70375600005

GPC Code: GPC/00184031

Publication: Essex Chronicle

56 CHRONICLE THURSDAY, NOVEMBER 11, 2021

**Public Notices**

**PLANNING ACT 2008**  
**A12 CHELMSFORD TO A120 WIDENING SCHEME**  
**NOTICE PUBLICISING A PROPOSED APPLICATION FOR A DEVELOPMENT CONSENT ORDER**  
**NON-STATUTORY SUPPLEMENTARY CONSULTATION**

**NATIONAL HIGHWAYS COMPANY LIMITED** (formerly known as Highways England) of Bridge House, 1 Walnut Tree Close, Guildford, GU1 4LZ (the Applicant) proposes to make an application (the Application) under Section 37 of the Planning Act 2008 to the Secretary of State for Transport for a Development Consent Order.

National Highways carried out its Statutory Consultation in relation to the Application from the 22 June to 16 August 2021. Having had regard to responses received during the Statutory Consultation and design progress, National Highways is now carrying out a Supplementary Consultation in relation to changes made to the scheme. This Supplementary Consultation will take place from Tuesday 9 November to Sunday 19 December 2021.

The Application is for the proposed A12 Chelmsford to A120 widening scheme in Essex, England. The proposed scheme's main proposals are, in summary:

- creation of two bypasses, one between junctions 22 to 23 and another between junctions 24 to 25
- widening of the dual carriageway from two to three lanes in each direction from Hatfield Peverel to Marks Tey
- improvements to junctions 19 and 25
- construction of new junctions 21, 22 and 24 providing access to the A12 both northbound and southbound
- removal of existing junctions 20a, 20b and 23
- provide new and improve existing walking, cycling and horse riding routes
- provide new access to local roads access and improve existing access to the proposed junctions
- provide environmental mitigation
- improve the safety performance of the road especially at the junctions and slip roads
- provide utility diversions where necessary
- remove all direct private access onto the A12 and redirect access via local roads and junctions
- temporary construction areas and access roads, together with works to secure vehicular and/or pedestrian means of access including the creation of new tracks, footpaths, and/or widening, upgrades, creation of bell mouths, creation of temporary slip roads and improvements to existing tracks, footpaths and roads
- permanent and/or temporary compulsory acquisition (if required) of land and/or rights for the scheme
- overriding easements and other rights over or affecting land for the scheme
- the application and/or discontinuation of legislation relevant to the scheme including, amongst others, legislation relating to compulsory purchase
- such ancillary, incidental and consequential provisions, permits or consents as necessary and/or convenient

The proposed scheme includes changes to a number of existing utilities. These changes include the diversion of two high pressure gas pipelines operated by Cadent Gas Limited. The first high pressure gas pipeline is located between Springfield in Chelmsford and Little Braxted running along the southern side of the A12 within the local authority areas of Chelmsford and Braintree. The second is located between the Witham Bypass and Little Braxted running along the south of the A12 also in the local authority area of Braintree (the Diversions). To the extent that the Diversions satisfy the criteria to be considered an NSIP under section 20 of the Planning Act 2008, the Diversions will be treated as NSIPs in their own right.

Even though the Diversions may be treated as NSIPs in their own right, as they are part of the proposed scheme they will form part of the application for development consent which will be made by National Highways to the Secretary of State for Transport. To the extent the diversions are NSIPs in their own right they would also be considered against the relevant Energy National Policy Statements within the Application.

**Supplementary Consultation**

The Statutory Consultation on the proposed scheme closed on 16 August 2021. As part of the proposed scheme's continuing development we are now undertaking a Supplementary Consultation on changes we have made to the proposed scheme, including the following proposals:

- removal of junction 21 Southern link road, so the traffic will use a new and enhanced northern link road via Wellington Bridge to access the proposed junction 21 alongside walkers, cyclist and horse riders
- removal of proposed noise barriers through Hatfield Peverel to be replaced with improved road surfacing with better noise performance
- options for Gas Main Diversion corridors near Witham
- temporary removal of a noise barrier at Market Lane to enable construction of the proposed scheme
- local road interventions at Inworth Road
- closure of Easthorpe Road access to the A12 (except walkers, cyclists, horse riders, emergency services and private agricultural access)

In addition to the changes described above, this Supplementary Consultation also includes a number of additional changes to the design captured within the brochure and/or on plans and tables with a description of the change.

The proposed scheme is Environmental Impact Assessment development ('EIA development'), as defined by The Infrastructure Planning (Environmental Impact Assessment) Regulations 2017. An Environmental Statement will be submitted as part of the Application. A Preliminary Environmental Information Report (PEIR) formed part of the consultation material shared at statutory consultation and can be found here: <https://highwaysengland.citizenspace.com/ha/a12chelmsford-to-a120-widening-consultation-june21/>.

**The Supplementary Consultation will run between Tuesday 9 November to Sunday 19 December 2021**

The main proposed changes to the proposed scheme design following the Summer 2021 Statutory Consultation are summarised in the consultation brochure. It is designed to be read alongside the supporting documents we have produced which include the full list of proposed changes made to the design, updated development boundary plans (known as provisional order limits) and land use plans. The full suite of Supplementary Consultation documents is provided online on our website at [www.nationalhighways.co.uk/A12](http://www.nationalhighways.co.uk/A12). Alternatively, you may pick up a USB stick with all the documents on it at the deposit locations listed below. These are provided to help you understand the changes to the proposed scheme and share your views with us. The documents are:

- The Supplementary Consultation brochure and response form
- Map Book 1 – General Arrangements Plans (including the proposed design changes)
- Map Book 2 – Land Use Plans (including proposed changes to land use)
- Environment Report – Containing environmental information on the proposed changes

One of the best ways to find out more about our updated design is to visit our virtual exhibition which will be live from **Tuesday 9 November 2021** at [www.nationalhighways.co.uk/A12](http://www.nationalhighways.co.uk/A12). This can be accessed at any time convenient to you. The virtual exhibition includes all the materials that you would be able to find at a public exhibition, such as maps and environmental information.

We have provided clear instructions so that people know how to navigate through the room. If you require help accessing the room, you can get in touch with our project team at [A12chelmsfordA120wide@highwaysengland.co.uk](mailto:A12chelmsfordA120wide@highwaysengland.co.uk) or by calling **0300 123 5000**.

We will be hosting a series of online drop-in sessions on the following dates:

- Wednesday 17 November - 9am – 1pm**
- Monday 22 November – 2pm – 6pm**
- Thursday 2 December – 4pm – 8pm**

These will be online events where you can drop into a session at any time during the allocated slot. Technical experts will talk you through our proposed updates and answer any specific questions. If you would like to attend one of these, please sign up on our website at [www.nationalhighways.co.uk/A12](http://www.nationalhighways.co.uk/A12). You can also get in touch with our project team at [A12chelmsfordA120wide@highwaysengland.co.uk](mailto:A12chelmsfordA120wide@highwaysengland.co.uk) or by calling **0300 123 5000**.

Subject to the government's COVID-19 guidelines, we plan to hold a number of drop-in events. For reference please see our events and deposit locations information below:

Events Venue	Address	Date
Hatfield Peverel Village Hall	Maldon Rd, Hatfield Peverel, Chelmsford CM3 2HW	Tuesday 23 November 2pm – 6.30pm
Messing Lodge Hall	The St. Messing, Colchester CO5 9TN	Thursday 25 November 4pm – 6.30pm
Spring Lodge Community Centre	Powers Hall End, Witham CM8 2HE	Friday 26 November 3pm – 7pm

Please check [www.nationalhighways.co.uk/A12](http://www.nationalhighways.co.uk/A12) or our social media pages prior to the event to ensure that COVID-19 guidance has not affected our ability to hold the event.

Subject to COVID-19 guidelines, hard copies of the consultation brochure and response form will be available at the following locations from **Tuesday 9 November 2021**. Availability will depend on venue opening times and any venue restrictions. Please call the venue ahead to check that they are open and have copies available.

Pick-Up Points	Address	Opening hours
Braintree Library	Fairfield Road, Braintree, CM7 3YL	Monday 9am – 7pm Tuesday – Friday 9am – 5.30pm Saturday 9am – 5pm
Chelmsford City Council Customer Service Centre	Duke Street, Chelmsford, CM1 1JE	Monday – Friday 10am – 4pm
Colchester Library and Community Hub	Colchester Library, Trinity Square, Colchester, CO1 1JB	Monday, Tuesday, Thursday and Friday 9am – 5.30pm Wednesday 9am – 7pm Saturday 9am – 5pm Sunday 1pm – 4pm
Essex County Council County Hall	Market Road, Chelmsford, CM1 1QH	Monday – Friday 8.30am – 5pm
Hatfield Peverel Library	The Street, Hatfield Peverel, Chelmsford, CM3 2DP	Tuesday 2pm – 7pm Wednesday 9am – 1pm Saturday 9am – 5pm
High Chelmer Shopping Centre	15A Exchange Way, Chelmsford, CM1 1XB	Monday – Saturday 7am – 6.30pm Sunday 9.30am – 5pm
Kelvedon Library	Aylett's Foundation School, Maldon Road, Kelvedon, CO5 9BA	Monday 2pm – 5.30pm Thursday 9am – 1pm Saturday 9am – 5pm
Maldon Town Council Offices	Market Hill, Maldon, CM9 4RL	Monday – Friday 9am – 4pm
Marks Tey Parish Hall	Old London Road, Marks Tey, Colchester, CO6 1EJ	Open for certain events
Messing Cum Inworth	The Old Crown, Lodge Road, Messing, Colchester, CO5 9TU	Monday – Sunday 12pm – 11pm
Oak Stores - Rivenhall	Church Rd, Rivenhall, Witham CM8 3PQ	Monday – Saturday 6am – 10pm Sunday 7am – 10pm
Springfield Library	St Augustine's Way, Springfield, Chelmsford, CM1 6GX	Tuesday, Thursday and Friday 1am – 5pm Saturday 10am – 1pm
St Mary's Parish Church	Easthorpe Road, Easthorpe, Colchester, CO5 9HD	Open for certain events
Tiptree Library	Rectory Road, Tiptree, CO5 0SX	Tuesday 9am – 5.30pm Thursday 2pm – 7pm Saturday 9am – 5pm
Witham Library	18 Newland Street, Witham, CM8 2AQ	Monday, Tuesday, Thursday and Friday 9am – 5.30pm Wednesday 9am – 7pm Saturday 9am – 5pm

An electronic copy of the consultation documents can be supplied free of charge on a USB stick. A paper copy of the consultation documents can also be supplied, but there will be a reasonable charge for paper copies to cover the cost of printing and postage up to a charge of £50 for a complete set of documents.

Please contact National Highways using the email address, postal address or telephone number provided below to make a request, to respond to the consultation or for any questions about the consultation materials.

- Email:** [A12chelmsfordA120wide@highwaysengland.co.uk](mailto:A12chelmsfordA120wide@highwaysengland.co.uk)
- Telephone:** 0300 123 5000
- Post:** FREEPOST A12 widening

Any person may comment on the proposals or otherwise respond to this publicity. Responses must be received between **9 November 2021 and 19 December 2021**. A consultation response form is available as part of the consultation materials available online. When providing your response, please include your name and address or, if you would prefer your comments to be anonymous, your postcode only. Please also confirm the nature of your interest in the proposed scheme.

**Responses must be received no later than 11.59pm on the 19 December 2021.**

National Highways will consider and have regard to all responses when developing the proposed scheme and the Application for a Development Consent Order once consultation has closed. Responses will form the basis of a Consultation Report that will be submitted with the Application and is one of the factors taken into consideration by the Secretary of State when deciding whether the Application can be accepted for examination. Therefore, in providing any comment, it should be borne in mind that the substance of it may be communicated to others as part of the Consultation Report. If you would like further information about this notice, the consultation or the proposed scheme, please contact the project team by using one of the contact methods provided above.

**Shah Hussain**, A12 Senior Project Manager, National Highways, 9 November 2021

Any item any price free online

Find an out of this world bargain online

[marketplace.live.co.uk](http://marketplace.live.co.uk)  
Your local place to buy and sell



# HIGHWAYS AD BOOKING

**Date: 11/11/2021**

**Penna Ref: 70375500009      GPC Code: GPC/00184031**

**Publication: Maldon & Burnham Standard**

38 November 11, 2021 Mid Essex Series

Decide where your leaflets go based on demographics

0845 1999 830  
ZoomInLeaflets.co.uk



**PLANNING ACT 2008**  
**A12 CHELMSFORD TO A120 WIDENING SCHEME**  
**NOTICE PUBLICISING A PROPOSED APPLICATION FOR A DEVELOPMENT CONSENT ORDER**  
**NON-STATUTORY SUPPLEMENTARY CONSULTATION**  
**NATIONAL HIGHWAYS COMPANY LIMITED** (formerly known as Highways England) of Bridge House, 1 Walnut Tree Close, Guildford, GU1 4LZ ('the Applicant') proposes to make an application ('the Application') under Section 37 of the Planning Act 2008 to the Secretary of State for Transport for a Development Consent Order.

National Highways carried out its Statutory Consultation in relation to the Application from the 22 June to 16 August 2021. Having had regard to responses received during the Statutory Consultation and design progress, National Highways is now carrying out a Supplementary Consultation in relation to changes made to the scheme. This Supplementary Consultation will take place from Tuesday 9 November to Sunday 19 December 2021.

The Application for the proposed A12 Chelmsford to A120 widening scheme in Essex, England. The proposed scheme's main proposals are, in summary:

- creation of two bypasses, one between junctions 22 to 23 and another between junctions 24 to 25
- widening of the dual carriageway from two to three lanes in each direction from Hatfield Peverel to Marks Tey
- improvements to junctions 19 and 25
- construction of new junctions 21, 22 and 24 providing access to the A12 both northbound and southbound
- removal of existing junctions 20a, 20b and 23
- provide new and improve existing walking, cycling and horse riding routes
- provide new access to local roads access and improve existing access to the proposed junctions
- provide environmental mitigation
- improve the safety performance of the road especially at the junctions and slip roads
- provide utility diversions where necessary
- remove all direct private access onto the A12 and redirect access via local roads and junctions
- temporary construction areas and access roads, together with works to secure vehicular and/or pedestrian means of access including the creation of new tracks, footpaths, and/or widening, upgrades, creation of ball mounds, creation of temporary slip roads and improvements to existing tracks, footpaths and roads
- permanent and/or temporary compulsory acquisition (if required) of land and/or rights for the scheme
- overriding easements and other rights over or affecting land for the scheme
- the application and/or discontinuation of legislation relevant to the scheme including, amongst others, legislation relating to compulsory purchase
- such ancillary, incidental and consequential provisions, permits or consents as necessary and/or convenient

The proposed scheme includes changes to a number of existing utilities. These changes include the diversion of two high pressure gas pipelines operated by Cadent Gas Limited. The first high pressure pipeline is located between Springfield in Chelmsford and Little Braxted running along the southern side of the A12 within the local authority areas of Chelmsford and Braintree. The second is located between the Witham Bypass and Little Braxted running along the south of the A12 also in the local authority area of Braintree (the Diversions). To the extent that the Diversions satisfy the criteria to be considered an NSIP under section 20 of the Planning Act 2008, the Diversions will be treated as NSIPs in their own right.

Even though the Diversions may be treated as NSIPs in their own right, as they are part of the proposed scheme they will form part of the application for development consent which will be made by National Highways to the Secretary of State for Transport. To the extent the diversions are NSIPs in their own right they would also be considered against the relevant Energy National Policy Statements within the Application.

**Supplementary Consultation**

The Statutory Consultation on the proposed scheme closed on 16 August 2021. As part of the proposed scheme's continuing development we are now undertaking a Supplementary Consultation on changes we have made to the proposed scheme, including the following proposals:

- removal of junction 21 Southern link road, so the traffic will use a new and enhanced northern link road via Wellington Bridge to access the proposed junction 21 alongside walkers, cyclist and horse riders
- removal of proposed noise barriers through Hatfield Peverel to be replaced with improved road surfacing with better noise performance
- options for Gas Main Diversion corridors near Witham
- temporary removal of a noise barrier at Market Lane to enable construction of the proposed scheme
- local road interventions at Inworth Road
- closure of Easthorpe Road access to the A12 (except walkers, cyclists, horse riders, emergency services and private agricultural access)

In addition to the changes described above, this Supplementary Consultation also includes a number of additional changes to the design captured within the brochure and/or on plans and tables with a description of the change.

The proposed scheme is Environmental Impact Assessment development ('EIA development'), as defined by The Infrastructure Planning (Environmental Impact Assessment) Regulations 2017. An Environmental Statement will be submitted as part of the Application. A Preliminary Environmental Information Report (PEIR) formed part of the consultation material shared at statutory consultation and can be found here:  
<https://highwaysengland.citizenspace.com/ha/a12chelmsford-to-a120-widening-consultation-june21/>

**The Supplementary Consultation will run between Tuesday 9 November to Sunday 19 December 2021**

The main proposed changes to the proposed scheme design following the Summer 2021 Statutory Consultation are summarised in the consultation brochure. It is designed to be read alongside the supporting documents we have produced which include the full list of proposed changes made to the design, updated development boundary plans (known as provisional order limits) and land use plans. The full suite of Supplementary Consultation documents is provided online on our website at [www.nationalhighways.co.uk/A12](http://www.nationalhighways.co.uk/A12). Alternatively, you may pick up a USB stick with all the documents on it at the deposit locations listed below. These are provided to help you understand the changes to the proposed scheme and share your views with us. The documents are:

- The Supplementary Consultation brochure and response form
- Map Book 1 – General Arrangements Plans (including the proposed design changes)
- Map Book 2 – Land Use Plans (including proposed changes to land use)
- Environment Report – Containing environmental information on the proposed changes

One of the best ways to find out more about our updated design is to visit our virtual exhibition which will be live from **Tuesday 9 November 2021** at [www.nationalhighways.co.uk/A12](http://www.nationalhighways.co.uk/A12). This can be accessed at any time convenient to you. The virtual exhibition includes all the materials that you would be able to find at a public exhibition, such as maps and environmental information.

We have provided clear instructions so that people know how to navigate through the room. If you require help accessing the room, you can get in touch with our project team at [A12chelmsfordA120wide@highwaysengland.co.uk](mailto:A12chelmsfordA120wide@highwaysengland.co.uk) or by calling **0300 123 5000**.

We will be hosting a series of online drop-in sessions on the following dates:

- **Wednesday 17 November – 9am – 1pm**
- **Monday 22 November – 2pm – 6pm**
- **Thursday 2 December – 4pm – 8pm**

These will be online events where you can drop into a session at any time during the allocated slot. Technical experts will talk you through our proposed updates and answer any specific questions. If you would like to attend one of these, please sign up on our website at [www.nationalhighways.co.uk/A12](http://www.nationalhighways.co.uk/A12). You can also get in touch with our project team at [A12chelmsfordA120wide@highwaysengland.co.uk](mailto:A12chelmsfordA120wide@highwaysengland.co.uk) or by calling **0300 123 5000**.

Subject to the government's COVID-19 guidelines, we plan to hold a number of drop-in events. For reference please see our events and deposit locations information below:

Events Venue	Address	Date
Hatfield Peverel Village Hall	Maldon Rd, Hatfield Peverel, Chelmsford CM3 2HW	Tuesday 23 November 2pm – 6.30pm
Messing Village Hall	The St, Messing, Colchester CO5 9TN	Thursday 25 November 4pm – 6.30pm
Spring Lodge Community Centre	Powers Hall End, Witham CM8 2HE	Friday 26 November 3pm – 7pm

Please check [www.nationalhighways.co.uk/A12](http://www.nationalhighways.co.uk/A12) or our social media pages prior to the event to ensure that COVID-19 guidance has not affected our ability to hold the event.

Subject to COVID-19 guidelines, hard copies of the consultation brochure and response form will be available at the following locations from **Tuesday 9 November 2021**. Availability will depend on venue opening times and any venue restrictions. Please call the venue ahead to check that they are open and have copies available.

Pick-Up Points	Address	Opening hours
Braintree Library	Fairfield Road, Braintree, CM7 3YL	Monday 9am – 7pm Tuesday – Friday 9am – 5.30pm Saturday 9am – 5pm
Chelmsford City Council Customer Service Centre	Duke Street, Chelmsford, CM1 1JE	Monday – Friday 10am – 4pm
Colchester Library and Community Hub	Colchester Library, Trinity Square, Colchester, CO1 1JB	Monday, Tuesday, Thursday and Friday 9am – 5.30pm Wednesday 9am – 7pm Saturday 9am – 5pm Sunday 1pm – 4pm
Essex County Council County Hall	Market Road, Chelmsford, CM1 1QH	Monday – Friday 8.30am – 5pm
Hatfield Peverel Library	The Street, Hatfield Peverel, Chelmsford, CM3 2DP	Tuesday 2pm – 7pm Wednesday 9am – 1pm Saturday 9am – 5pm
High Chelmer Shopping Centre	15A Exchange Way, Chelmsford, CM1 1XB	Monday – Saturday 7am – 6.30pm Sunday 9.30am – 5pm
Kelvedon Library	Aylett's Foundation School, Maldon Road, Kelvedon, CO5 9BA	Monday 2pm – 5.30pm Thursday 9am – 1pm Saturday 9am – 5pm
Maldon Town Council Offices	Market Hill, Maldon, CM9 4RL	Monday – Friday 9am – 4pm
Marks Tey Parish Hall	Old London Road, Marks Tey, Colchester, CO6 1EJ	Open for certain events
Messing Cum Inworth	The Old Crown, Lodge Road, Messing, Colchester, CO5 9TU	Monday – Sunday 12pm – 11pm
Oak Stores - Rivenhall	Church Rd, Rivenhall, Witham CM8 3PQ	Monday – Saturday 6am – 10pm Sunday 7am – 10pm
Springfield Library	St Augustine's Way, Springfield, Chelmsford, CM1 6GX	Tuesday, Thursday and Friday 1am – 5pm Saturday 10am – 1pm
St Mary's Parish Church	Easthorpe Road, Easthorpe, Colchester, CO5 9HD	Open for certain events
Tiptree Library	Rectory Road, Tiptree, CO5 0SX	Tuesday 9am – 5.30pm Thursday 2pm – 7pm Saturday 9am – 5pm
Witham Library	18 Newland Street, Witham, CM8 2AQ	Monday, Tuesday, Thursday and Friday 9am – 5.30pm Wednesday 9am – 7pm Saturday 9am – 5pm

An electronic copy of the consultation documents can be supplied free of charge on a USB stick. A paper copy of the consultation documents can also be supplied, but there will be a reasonable charge for paper copies to cover the cost of printing and postage up to a charge of £50 for a complete set of documents.

Please contact National Highways using the email address, postal address or telephone number provided below to make a request, to respond to the consultation or for any questions about the consultation materials.

- **Email:** [A12chelmsfordA120wide@highwaysengland.co.uk](mailto:A12chelmsfordA120wide@highwaysengland.co.uk)
- **Telephone:** 0300 123 5000
- **Post:** FREEPOST A12 widening

Any person may comment on the proposals or otherwise respond to this publicity. Responses must be received between **9 November 2021** and **19 December 2021**. A consultation response form is available as part of the consultation materials available online. When providing your response, please include your name and address or, if you would prefer your comments to be anonymous, your postcode only. Please also confirm the nature of your interest in the proposed scheme.

**Responses must be received no later than 11.59pm on the 19 December 2021.**

National Highways will consider and have regard to all responses when developing the proposed scheme and the Application for a Development Consent Order once consultation has closed. Responses will form the basis of a Consultation Report that will be submitted with the Application and is one of the factors taken into consideration by the Secretary of State when deciding whether the Application can be accepted for examination. Therefore, in providing any comment, it should be borne in mind that the substance of it may be communicated to others as part of the Consultation Report. If you would like further information about this notice, the consultation or the proposed scheme, please contact the project team by using one of the contact methods provided above.

**Shah Hussain**, A12 Senior Project Manager, National Highways, 9 November 2021



# HIGHWAYS AD BOOKING

**Date: 09/11/2021**


**Penna Ref: 70375200003 GPC Code: GPC/00184031**

**Publication: Colchester Evening Gazette**

28 Gazette Tuesday November 9, 2021 www.gazette-news.co.uk

30% of people take action- such as looking at a property in more detail on line, contacting an estate agent to enquire about a property or looking round a property- as a result of seeing property ads in the local newspaper, and that rises to 38% when local newspaper websites are added to the mix.

The Consumer Catalyst study March 2014



If you run a school, we'll make sure you're a class apart



**PLANNING ACT 2008**  
**A12 CHELMSFORD TO A120 WIDENING SCHEME**  
**NOTICE PUBLICISING A PROPOSED APPLICATION FOR A DEVELOPMENT CONSENT ORDER**  
**NON-STATUTORY SUPPLEMENTARY CONSULTATION**  
**NATIONAL HIGHWAYS COMPANY LIMITED** (formerly known as Highways England) of Bridge House, 1 Walnut Tree Close, Gulgford, GU1 4LZ (the Applicant) proposes to make an application (the Application) under Section 37 of the Planning Act 2008 to the Secretary of State for Transport for a Development Consent Order.

National Highways carried out its Statutory Consultation in relation to the Application from the 22 June to 16 August 2021. Having had regard to responses received during the Statutory Consultation and design progress, National Highways is now carrying out a Supplementary Consultation in relation to changes made to the scheme. This Supplementary Consultation will take place from Tuesday 9 November to Sunday 19 December 2021.

The Application is for the proposed A12 Chelmsford to A120 widening scheme in Essex, England. The proposed scheme's main proposals are, in summary:

- creation of two bypasses, one between junctions 22 to 23 and another between junctions 24 to 25
- widening of the dual carriageway from two to three lanes in each direction from Hatfield Peverel to Marks Tey
- improvements to junctions 19 and 25
- construction of new junctions 21, 22 and 24 providing access to the A12 both northbound and southbound
- removal of existing junctions 20a, 20b and 23
- provide new and improve existing walking, cycling and horse riding routes
- provide new access to local roads access and improve existing access to the proposed junctions
- provide environmental mitigation
- improve the safety performance of the road especially at the junctions and slip roads
- provide utility diversions where necessary
- remove all direct private access onto the A12 and redirect access via local roads and junctions
- temporary construction areas and access roads, together with works to secure vehicular and/or pedestrian means of access including the creation of new tracks, footpaths, and/or widening, upgrades, creation of bell mouths, creation of temporary slip roads and improvements to existing tracks, footpaths and roads
- permanent and/or temporary compulsory acquisition (if required) of land and/or rights for the scheme
- overriding easements and other rights over or affecting land for the scheme
- the application and/or discontinuation of legislation relevant to the scheme including, amongst others, legislation relating to compulsory purchase
- such ancillary, incidental and consequential provisions, permits or consents as necessary and/or convenient

The proposed scheme includes changes to a number of existing utilities. These changes include the diversion of two high pressure gas pipelines operated by Cadent Gas Limited. The first high pressure gas pipeline is located between Springfield in Chelmsford and Little Braxted running along the southern side of the A12 within the local authority areas of Chelmsford and Braintree. The second is located between the Witham Bypass and Little Braxted running along the south of the A12 also in the local authority area of Braintree (the Divisions). To the extent that the Divisions satisfy the criteria to be considered an NSIP under section 20 of the Planning Act 2008, the Divisions will be treated as NSIPs in their own right.

Even though the Divisions may be treated as NSIPs in their own right, as they are part of the proposed scheme they will form part of the application for development consent which will be made by National Highways to the Secretary of State for Transport. To the extent the Divisions are NSIPs in their own right they would also be considered against the relevant Energy National Policy Statements within the Application.

**Supplementary Consultation**  
 The Statutory Consultation on the proposed scheme closed on 16 August 2021. As part of the proposed scheme's continuing development we are now undertaking a Supplementary Consultation on changes we have made to the proposed scheme, including the following proposals:

- removal of junction 21 Southern link road, so the traffic will use a new and enhanced northern link road via Wellington Bridge to access the proposed junction 21 alongside walkers, cyclist and horse riders
- removal of proposed noise barriers through Hatfield Peverel to be replaced with improved road surfacing with better noise performance
- options for Gas Main Diversion corridors near Witham
- temporary removal of a noise barrier at Market Lane to enable construction of the proposed scheme
- local road interventions at Inworth Road
- closure of Easthorpe Road access to the A12 (except walkers, cyclists, horse riders, emergency services and private agricultural access)

In addition to the changes described above, this Supplementary Consultation also includes a number of additional changes to the design captured within the brochure and/or on plans and tables with a description of the change.

The proposed scheme is Environmental Impact Assessment development (EIA development), as defined by The Infrastructure Planning (Environmental Impact Assessment) Regulations 2017. An Environmental Statement will be submitted as part of the Application. A Preliminary Environmental Information Report (PEIR) formed part of the consultation material shared at statutory consultation and can be found here: <https://highwaysengland.citizenspace.com/he/a12chelmsford-to-a120-widening-consultation-june21>.

**The Supplementary Consultation will run between Tuesday 9 November to Sunday 19 December 2021**

The main proposed changes to the proposed scheme design following the Summer 2021 Statutory Consultation are summarised in the consultation brochure. It is designed to be read alongside the supporting documents we have produced which include the full list of proposed changes made to the design, updated development boundary plans (known as provisional order limits) and land use plans. The full suite of Supplementary Consultation documents is provided online on our website at [www.nationalhighways.co.uk/A12](http://www.nationalhighways.co.uk/A12). Alternatively, you may pick up a USB stick with all the documents on it at the deposit locations listed below. These are provided to help you understand the changes to the proposed scheme and share your views with us. The documents are:

- The Supplementary Consultation brochure and response form
- Map Book 1 - General Arrangements Plans (including the proposed design changes)
- Map Book 2 - Land Use Plans (including proposed changes to land use)
- Environment Report - Containing environmental information on the proposed changes

One of the best ways to find out more about our updated design is to visit our virtual exhibition which will be live from **Tuesday 9 November 2021** at [www.nationalhighways.co.uk/A12](http://www.nationalhighways.co.uk/A12). This can be accessed at any time convenient to you. The virtual exhibition includes all the materials that you would be able to find at a public exhibition, such as maps and environmental information.

We have provided clear instructions so that people know how to navigate through the room. If you require help accessing the room, you can get in touch with our project team at [A12chelmsfordA120wide@highwaysengland.co.uk](mailto:A12chelmsfordA120wide@highwaysengland.co.uk) or by calling **0300 123 5000**.

We will be hosting a series of online drop-in sessions on the following dates:

- Wednesday 17 November - 9am - 1pm**
- Monday 22 November - 2pm - 6pm**
- Thursday 2 December - 4pm - 8pm**

These will be online events where you can drop into a session at any time during the allocated slot. Technical experts will talk you through our proposed updates and answer any specific questions. If you would like to attend one of these, please sign up on our website at [www.nationalhighways.co.uk/A12](http://www.nationalhighways.co.uk/A12). You can also get in touch with our project team at [A12chelmsfordA120wide@highwaysengland.co.uk](mailto:A12chelmsfordA120wide@highwaysengland.co.uk) or by calling **0300 123 5000**.

Subject to the government's COVID-19 guidelines, we plan to hold a number of drop-in events. For reference please see our events and deposit locations information below:

Events Venue	Address	Date
Hatfield Peverel Village Hall	Maldon Rd, Hatfield Peverel, Chelmsford CM3 2HW	Tuesday 23 November 2pm - 6.30pm
Messing Village Hall	The St. Messing, Colchester CO5 9TN	Thursday 25 November 4pm - 6.30pm
Spring Lodge Community Centre	Powers Hall End, Witham CM8 2HE	Friday 26 November 3pm - 7pm

Please check [www.nationalhighways.co.uk/A12](http://www.nationalhighways.co.uk/A12) or our social media pages prior to the event to ensure that COVID-19 guidance has not affected our ability to hold the event.

Subject to COVID-19 guidelines, hard copies of the consultation brochure and response form will be available at the following locations from **Tuesday 9 November 2021**. Availability will depend on venue opening times and any venue restrictions. Please call the venue ahead to check that they are open and have copies available.

Pick-Up Points	Address	Opening hours
Braintree Library	Fairfield Road, Braintree, CM7 3YL	Monday 9am - 7pm Tuesday - Friday 9am - 5.30pm Saturday 9am - 5pm
Chelmsford City Council Customer Service Centre	Duke Street, Chelmsford, CM1 1JE	Monday - Friday 10am - 4pm
Colchester Library and Community Hub	Colchester Library, Trinity Square, Colchester, CO1 1JB	Monday, Tuesday, Thursday and Friday 9am - 5.30pm Wednesday 9am - 7pm Saturday 9am - 5pm Sunday 1pm - 4pm
Essex County Council County Hall	Market Road, Chelmsford, CM1 1QH	Monday - Friday 8.30am - 5pm
Hatfield Peverel Library	The Street, Hatfield Peverel, Chelmsford, CM3 2DP	Tuesday 2pm - 7pm Wednesday 9am - 1pm Saturday 9am - 5pm
High Chelmer Shopping Centre	15A Exchange Way, Chelmsford, CM1 1XB	Monday - Saturday 7am - 6.30pm Sunday 9.30am - 5pm
Kelvedon Library	Aylett's Foundation School, Maldon Road, Kelvedon, CO5 9BA	Monday 2pm - 5.30pm Thursday 9am - 1pm Saturday 9am - 5pm
Maldon Town Council Offices	Market Hill, Maldon, CM9 4RL	Monday - Friday 9am - 4pm
Marks Tey Parish Hall	Old London Road, Marks Tey, Colchester, CO6 1EJ	Open for certain events
Messing Cum Inworth	The Old Crown, Lodge Road, Messing, Colchester, CO5 9TU	Monday - Sunday 12pm - 11pm
Oak Stores - Rivenhall	Church Rd, Rivenhall, Witham CM8 3PQ	Monday - Saturday 6am - 10pm Sunday 7am - 10pm
Springfield Library	St Augustine's Way, Springfield, Chelmsford, CM1 6GX	Tuesday, Thursday and Friday 1am - 5pm Saturday 10am - 1pm
St Mary's Parish Church	Easthorpe Road, Easthorpe, Colchester, CO5 9HD	Open for certain events
Tiptree Library	Rectory Road, Tiptree, CO5 0SX	Tuesday 9am - 5.30pm Thursday 2pm - 7pm Saturday 9am - 5pm
Witham Library	18 Newland Street, Witham, CM8 2AQ	Monday, Tuesday, Thursday and Friday 9am - 5.30pm Wednesday 9am - 7pm Saturday 9am - 5pm

An electronic copy of the consultation documents can be supplied free of charge on a USB stick. A paper copy of the consultation documents can also be supplied, but there will be a reasonable charge for paper copies to cover the cost of printing and postage up to a charge of £50 for a complete set of documents.

Please contact National Highways using the email address, postal address or telephone number provided below to make a request, to respond to the consultation or for any questions about the consultation materials.

- Email:** [A12chelmsfordA120wide@highwaysengland.co.uk](mailto:A12chelmsfordA120wide@highwaysengland.co.uk)
- Telephone:** 0300 123 5000
- Post:** FREEPOST A12 widening

Any person may comment on the proposals or otherwise respond to this publicity. Responses must be received between **9 November 2021** and **19 December 2021**. A consultation response form is available as part of the consultation materials available online. When providing your response, please include your name and address or, if you would prefer your comments to be anonymous, your postcode only. Please also confirm the nature of your interest in the proposed scheme.

**Responses must be received no later than 11:59pm on the 19 December 2021.**

National Highways will consider and have regard to all responses when developing the proposed scheme and the Application for a Development Consent Order once consultation has closed. Responses will form the basis of a Consultation Report that will be submitted with the Application and is one of the factors taken into consideration by the Secretary of State when deciding whether the Application can be accepted for examination. Therefore, in providing any comment, it should be borne in mind that the substance of it may be communicated to others as part of the Consultation Report.

If you would like further information about this notice, the consultation or the proposed scheme, please contact the project team by using one of the contact methods provided above.

**Shah Hussain**, A12 Senior Project Manager, National Highways, 9 November 2021



# HIGHWAYS AD BOOKING

Date: 09/11/2021

Penna Ref: 70375300004

GPC Code: GPC/00184031

Publication: East Anglian Daily Times

40

Tuesday, 9 November 2021 | East Anglian Daily Times

### Legal and Public Notices

#### DOREEN SHERIDAN (Deceased)

Pursuant to the Trustee Act 1925 any persons having a claim against or an interest in the Estate of the above named late of 7 Huskerston Road Woodbridge Suffolk, IP12 4LJ, who died on 20/10/2020, are required to send written particulars thereof to the undersigned on or before 10/01/2022, after which date the Estate will be distributed having regard only to the claims and interests of which they have had notice.

#### GOTLEE SOLICITORS LLP

19 Doreen M Moore Business Centre Old Milling Approach Woodbridge Suffolk IP12 1BL

#### FLORENCE MARY MOORE (Deceased)

Pursuant to the Trustee Act 1925 any persons having a claim against or an interest in the Estate of the above named late of The Forge, Low Road, Brandon, Suffolk, IP12 7AA, who died on 02/10/2020, are required to send written particulars thereof to the undersigned on or before 10/01/2022, after which date the Estate will be distributed having regard only to the claims and interests of which they have had notice.

#### JACKMAN SOLICITORS

10/117111 Hambleton Road, Felixstowe Suffolk, IP11 7DR

### MARINE AND COASTAL ACCESS ACT 2009

#### APPLICATION FOR DISPOSAL OF DREDGED MATERIAL FROM BERTHS 8 AND 9, PORT OF FELIXSTOWE

#### NOTICE IS HEREBY GIVEN

That The Felixstowe Dock and Railway Company, Tinsley House, Dock Road, Felixstowe, IP11 3SY, has applied to the Marine Management Organisation under the Marine and Coastal Access Act 2009, Part 4, for a marine licence to dispose of dredged material from Berths 8 and 9 at the Port of Felixstowe.

Copies of the application and associated information may be viewed on line in the Public Register at [www.gov.uk/check-marine-licence-register](http://www.gov.uk/check-marine-licence-register).

Representations in respect of the application should ordinarily be made by:

- Visiting the MMO public register at <http://www.gov.uk/check-marine-licence-register>
- By letter addressed to Marine Management Organisation, Lancaster House, Hampshire Court, Newcastle upon Tyne, NE4 7YH

In all cases, correspondence must:

- Be received within 28 days of the date of the first notice;
- Quote the case reference; and
- include an address to which correspondence relating to the representation or objection may be sent.

The Marine Management Organisation will pass to the applicant a copy of any objection or representation we receive.

Tuesday 9th November 2021

call us to sell your things 01473 233233

to sell your things 01473 233233

to sell your things 01473 233233

### PLANNING ACT 2008 A12 CHELMSFORD TO A120 WIDENING SCHEME

NOTICE PUBLISHING A PROPOSED APPLICATION FOR A DEVELOPMENT CONSENT ORDER NON-STATUTORY SUPPLEMENTARY CONSULTATION NATIONAL HIGHWAYS COMPANY LIMITED (formerly known as Highways England) of Bridge House, 1 Walnut Tree Close, Guildford, GU1 4LZ ("the Applicant") proposes to make an application ("the Application") under Section 37 of the Planning Act 2008 to the Secretary of State for Transport for a Development Consent Order.

National Highways carried out its Statutory Consultation in relation to the Application from the 22 June to 16 August 2021. Having had regard to responses received during the Statutory Consultation and design progress, National Highways is now carrying out a Supplementary Consultation in relation to changes made to the scheme. This Supplementary Consultation will take place from Tuesday 9 November to Sunday 19 December 2021.

The Application is for the proposed A12 Chelmsford to A120 widening scheme in Essex, England. The proposed scheme's main proposals are, in summary:

- creation of two bypasses, one between junctions 22 to 23 and another between junctions 24 to 25
- widening of the dual carriageway from two to three lanes in each direction from Hatfield Peverel to Marks Tey
- improvements to junctions 19 and 25
- construction of new junctions 21, 22 and 24 providing access to the A12 both northbound and southbound
- removal of existing junctions 20a, 20b and 23
- provide new and improve existing walking, cycling and horse riding routes
- provide new access to local roads access and improve existing access to the proposed junctions
- provide environmental mitigation
- improve the safety performance of the road especially at the junctions and slip roads
- provide utility diversions where necessary
- remove all direct private access onto the A12 and redirect access via local roads and junctions
- temporary construction areas and access roads, together with works to secure vehicular and/or pedestrian means of access including the creation of new tracks, footpaths, and/or widening/ upgrades, creation of bell mouths, creation of temporary slip roads and improvements to existing tracks, footpaths and roads
- permanent and/or temporary compulsory acquisition (if required) of land and/or rights for the scheme
- overiding easements and other rights over or affecting land for the scheme
- the application and/or discontinuation of legislation relevant to the scheme including, amongst others, legislation relating to compulsory purchase
- such ancillary, incidental and consequential provisions, permits or consents as necessary and/or convenient

The proposed scheme includes changes to a number of existing utilities. These changes include the diversion of two high pressure gas pipelines operated by Cadent Gas Limited. The first high pressure gas pipeline is located between Springfield in Chelmsford and Little Braxted running along the southern side of the A12 within the local authority areas of Chelmsford and Braintree. The second is located between the Witham Bypass and Little Braxted running along the south of the A12 also in the local authority area of Braintree (the Diversions). To the extent that the Diversions satisfy the criteria to be considered an NSIP under section 20 of the Planning Act 2008, the Diversions will be treated as NSIPs in their own right.

Even though the Diversions may be treated as NSIPs in their own right, as they are part of the proposed scheme they will form part of the application for development consent which will be made by National Highways to the Secretary of State for Transport. To the extent the diversions are NSIPs in their own right they would also be considered against the relevant Energy National Policy Statements within the Application.

#### Supplementary Consultation

The Statutory Consultation on the proposed scheme closed on 16 August 2021. As part of the proposed scheme's continuing development we are now undertaking a Supplementary Consultation on changes we have made to the proposed scheme, including the following proposals:

- removal of junction 21 Southern link road, so the traffic will use a new and enhanced northern link road via Wellington Bridge to access the proposed junction 21 alongside walkers, cyclist and horse riders
- removal of proposed noise barriers through Hatfield Peverel to be replaced with improved road surfacing with better noise performance
- options for Gas Main Diversion corridors near Witham
- temporary removal of a noise barrier at Market Lane to enable construction of the proposed scheme
- local road interventions at Inworth Road
- closure of Easthorpe Road access to the A12 (except walkers, cyclists, horse riders, emergency services and private agricultural access)

In addition to the changes described above, this Supplementary Consultation also includes a number of additional changes to the design captured within the brochure and/or on plans and tables with a description of the change.

The proposed scheme is Environmental Impact Assessment development ("EIA development"), as defined by The Infrastructure Planning (Environmental Impact Assessment) Regulations 2017. An Environmental Statement will be submitted as part of the Application. A Preliminary Environmental Information Report (PEIR) formed part of the consultation material shared at statutory consultation and can be found here: <https://highwaysengland.citizenspace.com/he/a12chelmsford-to-a120-widening-consultation-june21/>

#### The Supplementary Consultation will run between Tuesday 9 November to Sunday 19 December 2021

The main proposed changes to the proposed scheme design following the Summer 2021 Statutory Consultation are summarised in the consultation brochure. It is designed to be read alongside the supporting documents we have produced which include the full list of proposed changes made to the design, updated development boundary plans (known as provisional order limits) and land use plans. The full suite of Supplementary Consultation documents is provided online on our website at [www.nationalhighways.co.uk/A12](http://www.nationalhighways.co.uk/A12). Alternatively, you may pick up a USB stick with all the documents on it at the deposit locations listed below. These are provided to help you understand the changes to the proposed scheme and share your views with us. The documents are:

- The Supplementary Consultation brochure and response form
  - Map Book 1 – General Arrangements Plans (including the proposed design changes)
  - Map Book 2 – Land Use Plans (including proposed changes to land use)
  - Environment Report – Containing environmental information on the proposed changes
- One of the best ways to find out more about our updated design is to visit our virtual exhibition which will be live from Tuesday 9 November 2021 at [www.nationalhighways.co.uk/A12](http://www.nationalhighways.co.uk/A12). This can be accessed at any time convenient to you. The virtual exhibition includes all the materials that you would be able to find at a public exhibition, such as maps and environmental information.

### national highways

We have provided clear instructions so that people know how to navigate through the room. If you require help accessing the room, you can get in touch with our project team at [A12chelmsfordA120wide@highwaysengland.co.uk](mailto:A12chelmsfordA120wide@highwaysengland.co.uk) or by calling 0300 123 5000.

- Wednesday 17 November – 9am – 1pm
- Monday 22 November – 2pm – 6pm
- Thursday 2 December – 4pm – 8pm

These will be online events where you can drop into a session at any time during the allocated slot. Technical experts will talk you through our proposed updates and answer any specific questions. If you would like to attend one of these, please sign up on our website at [www.nationalhighways.co.uk/A12](http://www.nationalhighways.co.uk/A12). You can also get in touch with our project team at [A12chelmsfordA120wide@highwaysengland.co.uk](mailto:A12chelmsfordA120wide@highwaysengland.co.uk) or by calling 0300 123 5000.

Subject to the government's COVID-19 guidelines, we plan to hold a number of drop-in events. For reference please see our events and deposit locations information below:

Events Venue	Address	Date
Hatfield Peverel Village Hall	Maldon Rd, Hatfield Peverel, Chelmsford CM3 2HW	Tuesday 23 November 2pm – 6.30pm
Messing Village Hall	The St. Messing, Colchester CO5 9TN	Thursday 25 November 4pm – 6.30pm
Spring Lodge Community Centre	Powers Hall End, Witham CM8 2HE	Friday 26 November 3pm – 7pm

Please check [www.nationalhighways.co.uk/A12](http://www.nationalhighways.co.uk/A12) or our social media pages prior to the event to ensure that COVID-19 guidance has not affected our ability to hold the event.

Subject to COVID-19 guidelines, hard copies of the consultation brochure and response form will be available at the following locations from Tuesday 9 November 2021. Availability will depend on venue opening times and any venue restrictions. Please call the venue ahead to check that they are open and have copies available.

Pick-Up Points	Address	Opening hours
Braintree Library	Fairfield Road, Braintree, CM7 3YL	Monday 9am – 7pm Tuesday – Friday 9am – 5.30pm Saturday 9am – 5pm
Chelmsford City Council Customer Service Centre	Duke Street, Chelmsford, CM1 1JE	Monday – Friday 10am – 4pm
Colchester Library and Community Hub	Colchester Library, Trinity Square, Colchester, CO1 1JB	Monday, Tuesday, Thursday and Friday 9am – 5.30pm Wednesday 9am – 7pm Saturday 9am – 5pm Sunday 1pm – 4pm
Essex County Council County Hall	Market Road, Chelmsford, CM1 1OH	Monday – Friday 8.30am – 5pm
Hatfield Peverel Library	The Street, Hatfield Peverel, Chelmsford, CM3 2DP	Tuesday 2pm – 7pm Wednesday 9am – 1pm Saturday 9am – 5pm
High Chelmer Shopping Centre	15A Exchange Way, Chelmsford, CM1 1XB	Monday – Saturday 7am – 6.30pm Sunday 9.30am – 5pm
Kelvedon Library	Aylett's Foundation School, Maldon Road, Kelvedon, CO5 9BA	Monday 2pm – 5.30pm Thursday 9am – 1pm Saturday 9am – 5pm
Maldon Town Council Office	Market Hill, Maldon, CM9 4RL	Monday – Friday 9am – 4pm
Marks Tey Parish Hall	Old London Road, Marks Tey, Colchester, CO6 1EJ	Open for certain events
Messing Cum Inworth	The Old Crown, Lodge Road, Messing, Colchester, CO5 9TU	Monday – Saturday 12pm – 11pm
Oak Stores - Rivenhall	Church Rd, Rivenhall, Witham CM8 3PQ	Monday – Saturday 8am – 10pm Sunday 7am – 10pm
Springfield Library	St Augustine's Way, Springfield, Chelmsford, CM1 6GX	Tuesday, Thursday and Friday 1am – 5pm Saturday 10am – 1pm
St Mary's Parish Church	Easthorpe Road, Easthorpe, Colchester, CO5 9HD	Open for certain events
Tiptree Library	Ractory Road, Tiptree, CO5 6SX	Tuesday 9am – 5.30pm Thursday 2pm – 7pm Saturday 9am – 5pm
Witham Library	18 Newland Street, Witham, CM8 2AQ	Monday, Tuesday, Thursday and Friday 9am – 5.30pm Wednesday 9am – 7pm Saturday 9am – 5pm

An electronic copy of the consultation documents can be supplied free of charge on a USB stick. A paper copy of the consultation documents can also be supplied, but there will be a reasonable charge for paper copies to cover the cost of printing and postage up to a charge of £50 for a complete set of documents.

Please contact National Highways using the email address, postal address or telephone number provided below to make a request, to respond to the consultation or for any questions about the consultation materials.

- Email: [A12chelmsfordA120wide@highwaysengland.co.uk](mailto:A12chelmsfordA120wide@highwaysengland.co.uk)
- Telephone: 0300 123 5000
- Post: FREEPOST A12 widening

Any person may comment on the proposals or otherwise respond to this publicity. Responses must be received between 9 November 2021 and 19 December 2021. A consultation response form is available as part of the consultation materials available online. When providing your response, please include your name and address or, if you would prefer your comments to be anonymous, your postcode only. Please also confirm the nature of your interest in the proposed scheme.

Responses must be received no later than 11:59pm on the 19 December 2021.

National Highways will consider and have regard to all responses when developing the proposed scheme and the Application for a Development Consent Order once consultation has closed. Responses will form the basis of a Consultation Report that will be submitted with the Application and is one of the factors taken into consideration by the Secretary of State when deciding whether the Application can be accepted for examination. Therefore, in providing any comment, it should be borne in mind that the substance of it may be communicated to others as part of the Consultation Report. If you would like further information about this notice, the consultation or the proposed scheme, please contact the project team by using one of the contact methods provided above.

Shah Hussain, A12 Senior Project Manager, National Highways, 9 November 2021

## 4 Press release and media invites

16 June 2021

### Media event – Have your say on A12 Essex upgrade

#### **\*\*\*MEDIA INVITE – NOT FOR PUBLICATION OR BROADCAST\*\*\***

Drivers, local people and business owners are being invited to share their views on plans to upgrade the A12 in Essex to three lanes as an eight-week consultation begins on Tuesday (22 June).

Highways England announced its preferred option for adding an extra lane to the 15 miles of the A12 between Chelmsford and Marks Tey in 2019 and 2020 as part of a billion-pound upgrade of the road. The improvement will save up to 12 minutes on journeys, will improve safety, and will boost the economy.

Following previous consultations, the option selected will see the A12 widened to three lanes between junctions 19 and 25 (where it is not already) with a new, three-lane bypass at Rivenhall End, plus a bypass between junctions 24 and 25. This preferred route was based on factors including environmental impact, journey times, complexity, affordability, and feedback from the public and public authorities.

You are invited to send a reporter and/or photographer to the Rivenhall Hotel in Essex (Rivenhall End, Witham, CM8 3HB) for 10am on Tuesday 22 June for interviews with project manager Stephen Elderkin by the A12 as the consultation is launched. Please bring a form of ID (such as press card). Confirmation of attendance in advance is mandatory.

If you wish to attend, please email [SE\\_EPressOffice@highwaysengland.co.uk](mailto:SE_EPressOffice@highwaysengland.co.uk) or call 07702 152476.

For more information about the plans, please visit [www.highwaysengland.co.uk/A12](http://www.highwaysengland.co.uk/A12)

Ends

22 June 2021

### Have your say on A12 Essex upgrade

Drivers, local people and business owners are being invited to share their views on plans to upgrade the A12 in Essex to three lanes as an eight-week consultation begins on Tuesday (22 June).

Highways England announced its preferred option for adding an extra lane to the 15 miles of the A12 between Chelmsford and Marks Tey in 2019 and 2020 as part of a billion-pound upgrade of the road.

**Plate 4.1 The A12 is being upgraded to three lanes in Essex**

Overall, the proposed changes to this stretch of the A12 road will include:

- improvements to junctions 19 and 25
- widening the dual carriageway from two to three lanes in each direction from Hatfield Peverel to Marks Tey
- removal of existing junctions 20a, 20b and 23
- construction of new junctions 21, 22 and 24 providing access to the A12 in both directions
- creation of two bypasses, one between junctions 22 and 23 and another between junctions 24 and junction 25
- new and improved existing walking, cycling and horse-riding routes.

This preferred route was based on factors including environmental impact, journey times, complexity, affordability, and feedback from the public and public authorities.

Stephen Elderkin, Project Director, said:

“The A12 is a key route connecting London and the Port of Felixstowe, and upgrading this section to three lanes will help with economic growth of the region and keep the county connected. The upgraded road will improve safety by connecting local roads via the new junctions rather than turning directly on to the A12, and increase capacity, making journey times shorter and more reliable. The existing A12 will be kept open for local traffic, and there will be new routes and crossings for walkers, cyclists and horse riders.

“We have used feedback from consultations that we carried out in 2017 and 2019 to refine our plans. We know that there is a lot of support for these improvements, and we hope everyone with an interest in this scheme will take part in this next stage consultation to help refine our plans further and deliver the best possible road improvements.



“People can take part in numerous ways, and we’ll be hosting several events for them to come and talk with the team to share their thoughts and feedback. It’s important that we get it right for road users and the people who live along this vital road.”

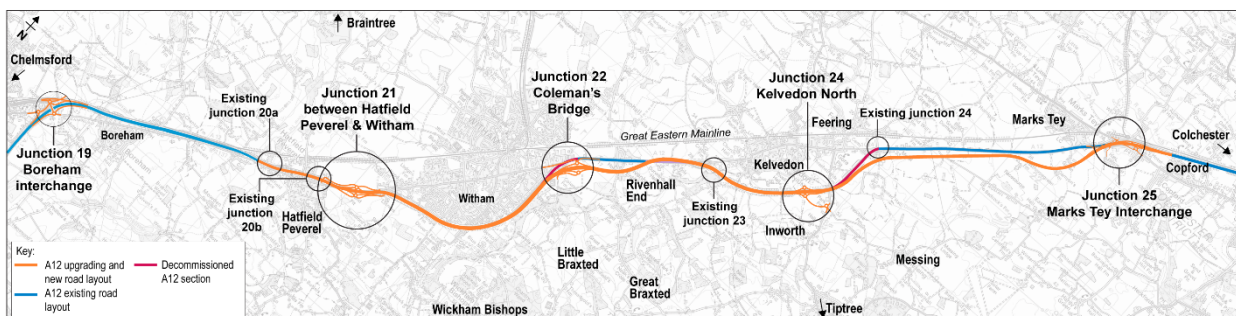
**Plate 4.2 Up to 90,000 vehicles a day use the A12 in Essex**



Once complete by the end of 2028, the improved A12 will reduce journey times by up to 12 minutes for the 90,000 drivers who use it daily.

This consultation takes into account earlier feedback on the proposals and now local people, drivers and business owners are being invited to share their views on the latest plans to help ensure the improvements deliver the best possible outcomes for people using and living near the road when work starts in 2023. Changes based on earlier feedback include moving the road further away from the Rivenhall Long Mortuary Enclosure scheduled monument, improving slip roads, upgrading junctions, and reducing local traffic by diverting through traffic onto the new road.

**Plate 4.3 Map showing the A12 upgrade**



People can take part in the consultation, which runs from Tuesday 22 June to Monday 16 August, by visiting [www.highwaysengland.co.uk/A12](http://www.highwaysengland.co.uk/A12), by e-mailing [A12chelmsfordA120wide@highwaysengland.co.uk](mailto:A12chelmsfordA120wide@highwaysengland.co.uk), or by completing one of the forms available at the public events and collection points.

There will be six public exhibitions, subject to Government Covid-19 guidelines, at which people can have their say and speak with members of the team. These will be complemented by six webinars and an ongoing virtual exhibition.

Following the consultation, plans for the new road will be submitted to the Planning Inspectorate in Spring 2022. Once a Development Consent Order is issued by late 2023, construction will begin.

For more information about the plans, please visit [REDACTED]

**Ends**

## NOTES TO EDITORS

1. Highways England is the wholly government-owned company responsible for modernising, maintaining and operating England's motorways and major A roads.
2. **Real-time traffic information** for England's motorways and major A roads is available:
  - From the web at [www.highways.gov.uk/traffic](http://www.highways.gov.uk/traffic) or from a phone or mobile device at [m.highways.gov.uk](http://m.highways.gov.uk)
  - By phone from the Highways England Customer Contact Centre on 0300 123 5000 at any time. (Calls to 03 numbers are charged at no more than a national call to an 01 or 02 number and are included in all discount schemes and call allowances. This applies to all landlines, mobiles and payphones. Call costs will vary depending on your landline or mobile supplier.) Make sure it's safe and legal before you call. Before using any mobile, find a safe place to park. Never stop on the hard shoulder of a motorway except in an emergency.
  - On Apple and Android mobile devices via the [Apple App Store](#) or [Google Play Store](#).
  - From **Twitter** – there are eight feeds with live traffic information provided by region. For information on roads in the East of England follow us at [@Highways EAST](#) or for the full index visit [www.highways.gov.uk/twitter](http://www.highways.gov.uk/twitter).
3. You can take part in the virtual exhibition at a time convenient to you by visiting [www.highwaysengland.co.uk/A12](http://www.highwaysengland.co.uk/A12). For further details on how to access them, e-mail [A12chelmsfordA120wide@highwaysengland.co.uk](mailto:A12chelmsfordA120wide@highwaysengland.co.uk) or phone 0300 123 5000 during office hours.
4. The public exhibitions will be held, subject to latest Government Covid-19 guidelines, as below:
  - Rivenhall Hotel, Witham, CM8 3HB, on Thursday 8 July from 2pm to 8pm
  - Spring Lodge Community Centre, Powers Hall End, Witham CM8 2HE, on Saturday 10 July from 12pm to 5pm
  - St Andrew's Parish Church, Church Road, Hatfield Peveral, CM3 2LE, on Thursday 15 July from 2pm to 8pm
  - Marks Tey Village Hall, Old London Road, Marks Tey, CO6 1EJ, on Friday 23 July from 2pm to 8pm
  - Springfield Parish Hall, St Augustine's Way, Springfield, Chelmsford, CM1 6GX, on Saturday 24 July from 12pm to 5pm
  - Feering Community Centre, Coggeshall Road, Feering, Colchester, CO5 9QB, on Tuesday 27 July from 2pm to 8pm

5. The webinars will be live events where technical experts will talk through the project design and answer any questions. These will take place as follows:
- Monday 28 June from 2pm to 4pm talking about the improvement between junctions 19 and 21
  - Thursday 1 July from 6pm to 8pm talking about the improvement between junctions 21 and 23
  - Tuesday 6 July from 2pm to 4pm talking about the improvement between junctions 23 and 25
  - Wednesday 4 August from 6pm to 8pm talking about the improvement between junctions 19 and 21
  - Monday 9 August from 10am to 12pm talking about the improvement between junctions 21 and 23
  - Thursday 12 August from 6pm to 8pm talking about the improvement between junctions 23 and 25
6. Brochures and response forms will also be available, at the following locations:
- Braintree Library, Fairfield Road, Braintree, CM7 3YL
  - Chelmsford City Council Customer Service Centre, Duke Street, Chelmsford, CM1 1JE
  - Colchester Library and Community Hub Colchester Library, Trinity Square, Colchester, CO1 1JB
  - Copford Village Hall, School Road, Copford, Colchester CO6 1BX
  - Essex County Council County Hall, Market Road, Chelmsford, CM1 1QH
  - Hatfield Peverel Library, The Street, Hatfield Peverel, Chelmsford, CM3 2DP
  - High Chelmer Shopping Centre, 15A Exchange Way, Chelmsford CM1 1XB
  - Kelvedon Library, Aylett's Foundation School, Maldon Road, Kelvedon, CO5 9BA
  - Maldon Town Council, Market Hill, Maldon CM9 4RL
  - Marks Tey Parish Council, Old London Road, Marks Tey, Colchester, CO6 1EJ
  - Springfield Library, St Augustine's Way, Springfield, Chelmsford CM1 6GX
  - St Mary's Parish Church, Easthorpe Road, Easthorpe, Colchester CO5 9HD
  - Tiptree Library, Rectory Road, Tiptree, CO5 0SX
  - Witham Library, 18 Newland Street, Witham, CM8 2AQ

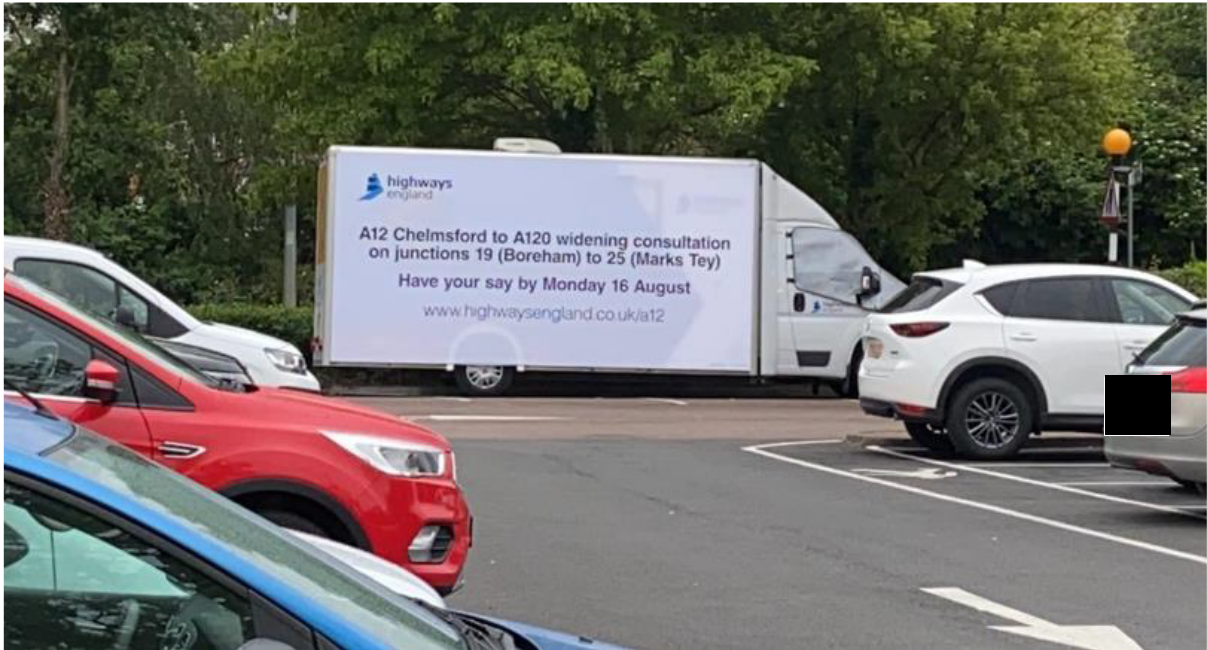
**Issued by Highways England.**

**For further information please contact [REDACTED] 0300 470 4860. Media enquiries out of hours should be made to Highways England's National Press Office (24hrs) on 0844 693 1448.**



## 5 Engagement van

Plate 5.1 Engagement van at Morrisons, Witham, CM8 2GD, Thursday 18 November 2021





**Plate 5.2 Engagement van at Morrisons, Witham, CM8 2GD, Saturday 20 November 2021**



**Plate 5.3 Boreham Village Hall, Main Rd, Boreham, Chelmsford CM3 3JD, Sunday 21 November 2021**





## **6 Press coverage – statutory consultation**

### **6.1 A12 Stat Consultation report**

#### **Last chance for people to have their say on plans to widen A12 in Essex to three lanes**

Greatest Hits Radio • 16th Aug, 2021 • News

An eight-week consultation is coming to an end

A consultation on plans to widen the A12 in Essex to three lanes is ending today (16 August).

People have got until just before midnight

#### **Final opportunity for drivers and residents to have their say on A12 upgrade scheme**

Highways Industry • 14th Aug, 2021 • News

Highways England wants to hear views on a billion-pound upgrade to the road between Chelmsford and the A120 at Marks Tey.

The online consultation closes on Monday, August 16.

Highways England plans to widen

#### **Final opportunity for drivers and residents to have their say on A12 upgrade scheme**

Highways Industry • 14th Aug, 2021 • News

There is one final weekend for drivers and residents to have their say on A12 upgrade works in Essex.

Highways England wants to hear views on a billion-pound upgrade to

#### **A12 'Last chance' to have your say on A12 widening plans Will Durrant**

Dunmow Broadcast • 13th Aug, 2021 • News

There is one final weekend for drivers and residents to have their say on A12 upgrade works in Essex.

Highways England wants to hear views on a billion-pound upgrade to the road

#### **A12 widening consultation comes to a close**

Dunmow Broadcast • 13th Aug, 2021 • News

Highways England wants to hear views on a billion-pound upgrade to the road between Chelmsford and the A120 at Marks Tey.

The online consultation closes on Monday, August 16.

Highways England plans

#### **Letter: 'I can't make any sense of these ten-lane A12 proposals'**

Daily Gazette / Essex County Standard • 11th Aug, 2021 • Print

For licensing reasons, Lexis Nexis content older than 90 days is not available via Signal.

**Letter: 'I can't make any sense of this ten-lane A12 plan'**

Daily Gazette / Essex County Standard • 11th Aug, 2021 • News

For licensing reasons, Lexis Nexis content older than 90 days is not available via Signal.

**Letter: A12 plans mean new problems**

Braintree & Witham Times • 20th Jul, 2021 • News

Many people think Highways England's plans to widen the A12 to three lanes each way to reduce journey times is a good thing.

Someone driving from Marks Tey to Boreham (or

**Letter: A12 plans mean new problems**

Braintree & Witham Times • 20th Jul, 2021 • Print

Many people think Highways England's plans to widen the A12 to three lanes each way to reduce journey times is a good thing.

Someone driving from Marks Tey to Boreham (or

**A12 upgrade could see TEN lanes of traffic pass through north Essex villages**

Maldon & Burnham Standard • 16th Jul, 2021 • Print

For licensing reasons, Lexis Nexis content older than 90 days is not available via Signal.

**A12 upgrade could see TEN lanes of traffic pass through north Essex villages**

Daily Gazette / Essex County Standard • 16th Jul, 2021 • Print

For licensing reasons, Lexis Nexis content older than 90 days is not available via Signal.

**A12 upgrade could see TEN lanes of traffic pass through north Essex villages**

Braintree & Witham Times • 16th Jul, 2021 • Print

For licensing reasons, Lexis Nexis content older than 90 days is not available via Signal.

**A12 upgrade could see TEN lanes of traffic pass through north Essex villages**

Maldon & Burnham Standard • 16th Jul, 2021 • News

For licensing reasons, Lexis Nexis content older than 90 days is not available via Signal.

**A12 upgrade could see TEN lanes of traffic pass through north Essex villages**

Braintree & Witham Times • 16th Jul, 2021 • News

For licensing reasons, Lexis Nexis content older than 90 days is not available via Signal.

**A12 upgrade could see TEN lanes of traffic pass through north Essex villages**

Daily Gazette / Essex County Standard • 16th Jul, 2021 • News

For licensing reasons, Lexis Nexis content older than 90 days is not available via Signal.

**Public exhibition in Witham on plans to widen A12 in Essex to three lanes**

Greatest Hits Radio • 8th Jul, 2021 • News

mid-August

A public exhibition is taking place in Witham today (8 July), allowing people to have their say on plans to widen the A12 in Essex to three lanes.

Visitors will

### **Your chance to have your say on A12 proposals**

Braintree & Witham Times • 6th Jul, 2021 • Print

For licensing reasons, Lexis Nexis content older than 90 days is not available via Signal.

### **Your chance to have your say on A12 proposals**

Braintree & Witham Times • 6th Jul, 2021 • News

For licensing reasons, Lexis Nexis content older than 90 days is not available via Signal.

### **A12 Consultation Opens**

JohnWhittingdale.org.uk • 1st Jul, 2021 • News

Highways England will begin a public consultation on the potential widening of the A12 from Chelmsford to A120 outside Colchester, which will improve journeys between Junction 19 (Boreham interchange) and Junction 25

### **Highways England - A12 / A120 Widening Scheme Consultation**

Maldon District Council • 24th Jun, 2021 • News

You can respond using one of the following methods:

Online via the response form at [\[REDACTED\]](#)

Complete the consultation response form available from the pick-up points listed on their website and return the

### **Highways England - A12 / A120 Widening Scheme Consultation**

Maldon District Council • 24th Jun, 2021 • News

Published on Thursday, 24th June 2021

A consultation on the Preliminary Design of the A12 Chelmsford to A120 Widening Scheme has been launched by Highways England

### **Views are sought on £1 billion project to transform the A12**

Essex Chronicle • 24th Jun, 2021 • Print

For licensing reasons, Lexis Nexis content older than 90 days is not available via Signal.

### **United Kingdom: Have your say on A12 Essex upgrade**

TendersInfo • 23rd Jun, 2021 • News

For licensing reasons, Lexis Nexis content older than 90 days is not available via Signal.

### **News Have your say on A12 Essex upgrade**

Essex Chambers of Commerce • 23rd Jun, 2021 • News

Highways England announced its preferred option for adding an extra lane to the 15 miles of the A12 between Chelmsford and Marks Tey in 2019 and 2020 as part of a billion-pound

### **Have your say on A12 Essex upgrade**

Impact News Service • 23rd Jun, 2021 • News

For licensing reasons, Lexis Nexis content older than 90 days is not available via Signal.

**BBC Essex: 23rd June, 07:30 AM GMT**

BBC Essex • 23rd Jun, 2021 • Broadcast

60 year old woman who knew who knew the victim has been arrested mode bosses say plans to transform a stretch of the A12 in Essex, will be a huge benefit

**BBC Essex: 23rd June, 06:30 AM GMT**

BBC Essex • 23rd Jun, 2021 • Broadcast

and a 60 year old will mention knows the victim has been arrested Road bosses say plans to transform a stretch of the A12 in Essex, will be a huge benefit

**BBC Essex: 23rd June, 06:00 AM GMT**

BBC Essex • 23rd Jun, 2021 • Broadcast

We're being told, widening a part of the A12 in North Essex would make a huge difference to commuters Road bosses want to track completely transform the stretch between Bora man

**BBC Essex: 23rd June, 05:31 AM GMT**

BBC Essex • 23rd Jun, 2021 • Broadcast

Monday as 60 year old woman who knows the victim has been arrested Road bosses say plans to transform a stretch of the A12 in Essex, will be a huge benefit

**BBC Essex: 23rd June, 05:00 AM GMT**

BBC Essex • 23rd Jun, 2021 • Broadcast

services were called down to station road yesterday lunchtime we're being asked for our thoughts on plans to completely change stretch of the A12 in North Essex road bosses also on

**ITV News: 22nd June, 22:10 PM GMT**

ITV1 Anglia East • 22nd Jun, 2021 • Broadcast

This part of the A12 was built in the 1960s, and now the 60-year-old road can't keep up with capacity. So Highways England want to spend a billion pounds updating it.

**ITV News: 22nd June, 22:05 PM GMT**

ITV1 Anglia East • 22nd Jun, 2021 • Broadcast

An eight-week consultation has started on a one billion pound scheme to upgrade a 15-mile stretch of the A12 in Essex. Highways England say increasing the road to three lanes will

**Priti calls for views on A12 widening scheme**

Priti4Witham.com • 22nd Jun, 2021 • News

The Witham MP, Priti Patel, has called on residents, local communities and businesses to respond to the latest consultation on the A12 Widening Scheme. The preliminary design consultation runs

### **Upgrading Essex's 'most dangerous road'**

ITV.com • 22nd Jun, 2021 • News

Watch a video report by ITV News Anglia's Charlie Frost

Highways England is asking residents what they think of plans to upgrade Essex's 'most dangerous road'.

They are proposing to increase a

### **Regional News and Weather: 22nd June, 17:00 PM GMT**

ITV1 Anglia East • 22nd Jun, 2021 • Broadcast

We're really committed to improving safety at Highways England and we think this scheme, this investment, can improve the safety of the road. Also tonight... A heartbroken grandmother calls for the closure

### **BBC Essex: 22nd June, 16:16 PM GMT**

BBC Essex • 22nd Jun, 2021 • Broadcast

Where do we go well you've got a website so through the Highways England website. If you go to [www dot Highways England.co dot UK](http://www.dot.HighwaysEngland.co.uk) /a 12th before you get to our

### **BBC Essex: 22nd June, 16:08 PM GMT**

BBC Essex • 22nd Jun, 2021 • Broadcast

But right now, Your thoughts are welcome, about the A12 Sadie 9 bbc BBC OS X Highways England have today launched a further round of consultation about the plans to upgrade

### **A12: Have your say on improving road between Chelmsford and Marks Tey**

Clacton and Frinton Gazette • 22nd Jun, 2021 • News

An eight-week consultation has launched on plans to widen the A12 into three lanes between Chelmsford and Marks Tey.

Highways England says the improvement will save up to 12 minutes on

### **A12: Have your say on improving road between Chelmsford and Marks Tey**

Chelmsford Weekly News • 22nd Jun, 2021 • News

An eight-week consultation has launched on plans to widen the A12 into three lanes between Chelmsford and Marks Tey.

Highways England says the improvement will save up to 12 minutes on

### **Have your say on billion-pound plans to widen stretch of A12**

Braintree & Witham Times • 22nd Jun, 2021 • News

An eight-week consultation has launched on plans to widen the A12 into three lanes between Chelmsford and Marks Tey

Highways England says the improvement will save up to 12 minutes on

### **A12: Have your say on improving road between Chelmsford and Marks Tey**

Daily Gazette / Essex County Standard • 22nd Jun, 2021 • News



An eight-week consultation has launched on plans to widen the A12 into three lanes between Chelmsford and Marks Tey.

Highways England says the improvement will save up to 12 minutes on

**A12: Have your say on improving road between Chelmsford and Marks Tey**

Thurrock Gazette • 22nd Jun, 2021 • News

An eight-week consultation has launched on plans to widen the A12 into three lanes between Chelmsford and Marks Tey.

Highways England says the improvement will save up to 12 minutes on

**A12: Have your say on improving road between Chelmsford and Marks Tey**

Maldon & Burnham Standard • 22nd Jun, 2021 • News

An eight-week consultation has launched on plans to widen the A12 into three lanes between Chelmsford and Marks Tey

Highways England says the improvement will save up to 12 minutes on

**Have your say on billion-pound plans to widen stretch of A12**

Halstead Gazette • 22nd Jun, 2021 • News

An eight-week consultation has launched on plans to widen the A12 into three lanes between Chelmsford and Marks Tey.

Highways England says the improvement will save up to 12 minutes on

**Have your say on billion-pound plans to widen stretch of A12**

Chelmsford Weekly News • 22nd Jun, 2021 • Print

An eight-week consultation has launched on plans to widen the A12 into three lanes between Chelmsford and Marks Tey.

Highways England says the improvement will save up to 12 minutes on

**Have your say on billion-pound plans to widen stretch of A12**

Daily Gazette / Essex County Standard • 22nd Jun, 2021 • Print

An eight-week consultation has launched on plans to widen the A12 into three lanes between Chelmsford and Marks Tey.

Highways England says the improvement will save up to 12 minutes on

**What are your thoughts on the A12 Essex upgrade?**

Eminetra.co.uk • 22nd Jun, 2021 • News

Highways England has announced priority options for adding lanes to the 15 miles of the A12 between Chelmsford and Markstay in 2019 and 2020 as part of a £ 1 billion road

**ITV Lunchtime News: 22nd June, 12:55 PM GMT**

ITV1 Anglia East • 22nd Jun, 2021 • Broadcast

First this lunchtime, a man has died and two people have been arrested after a crash which closed the A12 for hours yesterday. The driver of a Honda Jazz, who was

**Have your say on A12 Essex upgrade**

Gov.uk • 22nd Jun, 2021 • News

For licensing reasons, Lexis Nexis content older than 90 days is not available via Signal.

**Have your say on A12 Essex upgrade**

Safer Highways • 22nd Jun, 2021 • News

For licensing reasons, Lexis Nexis content older than 90 days is not available via Signal.

**Press release: Have your say on A12 Essex upgrade**

Govwire.co.uk • 22nd Jun, 2021 • News

For licensing reasons, Lexis Nexis content older than 90 days is not available via Signal.

**MIL-OSI United Kingdom: Have your say on A12 Essex upgrade**

ForeignAffairs.co.nz • 22nd Jun, 2021 • News

For licensing reasons, Lexis Nexis content older than 90 days is not available via Signal.

**HAVE YOUR SAY ON A12 ESSEX UPGRADE EIGHT-WEEK CONSULTATION ON PLANS TO UPGRADE A12 IN ESSEX STARTS TODAY**

States News Service • 22nd Jun, 2021 • News

For licensing reasons, Lexis Nexis content older than 90 days is not available via Signal.

**Have your say on plans to widen A12 in Essex to three lanes**

Greatest Hits Radio • 22nd Jun, 2021 • News

For licensing reasons, Lexis Nexis content older than 90 days is not available via Signal.

**A12 consultation: £1bn project which would completely transform the A12**

Essex Chronicle • 22nd Jun, 2021 • News

The A12 is one of Essex's most important routes and spans the breadth of Essex, connecting London in the south to Felixstowe in Suffolk in the north.

It's used by more and

**A12 consultation: £1bn project which would completely transform the A12**

Essex Live • 22nd Jun, 2021 • News

The A12 is one of Essex's most important routes and spans the breadth of Essex, connecting London in the south to Felixstowe in Suffolk in the north.

It's used by more and

**BBC Essex: 22nd June, 09:00 AM GMT**

BBC Essex • 22nd Jun, 2021 • Broadcast

To the public two men are in custody following a fatal crash on the A12 near. Chance for it the accident happened just before midday yesterday on the southbound stretch between

**Breakfast: 22nd June, 08:04 AM GMT**

BBC 1 East • 22nd Jun, 2021 • Broadcast

A public consultation's underway into plans to upgrade the A12 in Essex at the cost of a billion pounds. Highways England is proposing an extra lane to the fifteen-mile stretch between

**Breakfast: 22nd June, 08:01 AM GMT**

BBC 1 Cambridge • 22nd Jun, 2021 • Broadcast

A public consultation's underway into plans to upgrade the A12 in Essex at the cost of a billion pounds. Highways England is proposing an extra lane to the fifteen-mile stretch between

**Breakfast: 22nd June, 07:26 AM GMT**

BBC 1 Cambridge • 22nd Jun, 2021 • Broadcast

public consultation's underway into plans to upgrade the A12 in Essex at the cost of a billion pounds. Highways England is proposing an extra lane to the fifteen-mile stretch between Chelmsford

**Breakfast: 22nd June, 07:24 AM GMT**

BBC 1 East • 22nd Jun, 2021 • Broadcast

public consultation's underway into plans to upgrade the A12 in Essex at the cost of a billion pounds. Highways England is proposing an extra lane to the fifteen-mile stretch between Chelmsford

**BBC Essex: 22nd June, 07:00 AM GMT**

BBC Essex • 22nd Jun, 2021 • Broadcast

Anyone with information about what happened is asked to call one 0 1. A man has died following a crash on the A12 in a chance for it. It happened just

**Breakfast: 22nd June, 06:26 AM GMT**

BBC 1 Cambridge • 22nd Jun, 2021 • Broadcast

public consultation's underway into plans to upgrade the A12 in Essex at the cost of a billion pounds. Highways England is proposing an extra lane to the fifteen-mile stretch between Chelmsford

**Breakfast: 22nd June, 06:24 AM GMT**

BBC 1 East • 22nd Jun, 2021 • Broadcast

public consultation's underway into plans to upgrade the A12 in Essex at the cost of a billion pounds. Highways England is proposing an extra lane to the fifteen-mile

**BBC Essex: 22nd June, 06:00 AM GMT**

BBC Essex • 22nd Jun, 2021 • Broadcast

Anyone with information about what happened is asked to call one 0 1. A man has died following a crash on the A12 near chance for did it happened just before

**Breakfast: 22nd June, 05:25 AM GMT**

BBC 1 Cambridge • 22nd Jun, 2021 • Broadcast

A public consultation is getting underway today over plans to upgrade the A12 in Essex at the cost of a billion pounds. Highways England is proposing an extra lane to the

**Breakfast: 22nd June, 05:25 AM GMT**

BBC 1 East • 22nd Jun, 2021 • Broadcast

A public consultation is getting underway today over plans to upgrade the A12 in Essex at the cost of a billion pounds. Highways England is proposing an extra lane to the

## 7 Press coverage – supplementary consultation



### 7.1 A12 Supplementary Consultation

#### **Councils united in support of A120 progress along favoured route as soon as possible**

Impact News Service • 17th Dec, 2021 • News

a “woefully inadequate” section of the A120 to a dual carriageway and urged National Highways, responsible for the improvements, to press

#### **New surveys on A120 routes spark fear and uncertainty; shock after campaigners believed county council's preferred option would be approved**

Essex Chronicle • 16th Dec, 2021 • Print

But National Highways has now written to landowners affected by earlier routes discounted by the county council asking permission to conduct further

#### **A120 campaigner: 'New road will be curtains for our countryside'**

Knowledia News (UK) • 9th Dec, 2021 • News

National Highways is planning an upgrade to the A120 by creating a modern dual carriageway connecting Braintree and the A12.

Essex County Council, which handed the scheme to the Government-owned company in 2020,

#### **Fears developers could build new A120 road on route previously contested by residents**

Chelmsford Weekly News • 9th Dec, 2021 • News

National Highways is planning an upgrade to the A120 by creating a modern dual carriageway connecting Braintree and the A12

Essex County Council, which handed the scheme to the Government-owned company

#### **Fears developers could build new A120 road on route previously contested by residents**

Brentwood Live • 9th Dec, 2021 • News

National Highways is planning an upgrade to the A120 by creating a modern dual carriageway connecting Braintree and the A12.

Essex County Council, which handed the scheme to the Government-owned company



**Fears developers could build new A120 road on route previously contested by residents**

Harwich and Manningtree Standard • 9th Dec, 2021 • News

National Highways is planning an upgrade to the A120 by creating a modern dual carriageway connecting Braintree and the A12.

Essex County Council, which handed the scheme to the Government-owned company

**Fears developers could build new A120 road on route previously contested by residents**

Echo (NewsQuest) • 9th Dec, 2021 • News

National Highways is planning an upgrade to the A120 by creating a modern dual carriageway connecting Braintree and the A12.

Essex County Council, which handed the scheme to the Government-owned company

**Fears developers could build new A120 road on route previously contested by residents**

Clacton and Frinton Gazette • 9th Dec, 2021 • News

National Highways is planning an upgrade to the A120 by creating a modern dual carriageway connecting Braintree and the A12. \

Essex County Council, which handed the scheme to the Government-owned company

**Fears developers could build new A120 road on route previously contested by residents**

Braintree & Witham Times • 9th Dec, 2021 • News

National Highways is planning an upgrade to the A120 by creating a modern dual carriageway connecting Braintree and the A12

Essex County Council, which handed the scheme to the Government-owned company

**Fears developers could build new A120 road on route previously contested by residents**

Thurrock Gazette • 9th Dec, 2021 • News

National Highways is planning an upgrade to the A120 by creating a modern dual carriageway connecting Braintree and the A12.

Essex County Council, which handed the scheme to the Government-owned company

**Fears developers could build new A120 road on route previously contested by residents**

Maldon & Burnham Standard • 9th Dec, 2021 • News

National Highways is planning an upgrade to the A120 by creating a modern dual carriageway connecting Braintree and the A12.

Essex County Council, which handed the scheme to the Government-owned company

**Fears developers could build new A120 road on route previously contested by residents**

Halstead Gazette • 9th Dec, 2021 • News

National Highways is planning an upgrade to the A120 by creating a modern dual carriageway connecting Braintree and the A12.

Essex County Council, which handed the scheme to the Government-owned company

**Fears developers could build new A120 road on route previously contested by residents**

Daily Gazette / Essex County Standard • 9th Dec, 2021 • News

National Highways is planning an upgrade to the A120 by creating a modern dual carriageway connecting Braintree and the A12

Essex County Council, which handed the scheme to the Government-owned company

**Fears developers could build new A120 road on route previously contested by residents**

Basildon Echo • 9th Dec, 2021 • News

National Highways is planning an upgrade to the A120 by creating a modern dual carriageway connecting Braintree and the A12.

Essex County Council, which handed the scheme to the Government-owned company

**Fears developers could build new A120 road on route previously contested by residents**

Daily Gazette / Essex County Standard • 9th Dec, 2021 • Print

National Highways is planning an upgrade to the A120 by creating a modern dual carriageway connecting Braintree and the A12.

Essex County Council, which handed the scheme to the Government-owned company

**Essex councils call for action on 'woefully inadequate' A120 stretch**

BBC News • 9th Dec, 2021 • News

Councils are calling on National Highways to press ahead with improvements to a "woefully inadequate" stretch of road.

The leaders of Essex County Council and Braintree District Council want to see the A120

**A120 route surveys restarted leaving Essex communities in 'uncertainty'**

Essex Chronicle • 9th Dec, 2021 • News

Read more: Latest news from Essex County Council

But National Highways has now written to landowners affected by earlier routes discounted by the county council asking permission to conduct further

**A120 route surveys restarted leaving Essex communities in 'uncertainty'**

Essex Live • 9th Dec, 2021 • News

Read more: Latest news from Essex County Council

But National Highways has now written to landowners affected by earlier routes discounted by the county council asking permission to conduct further

### **Councils unite in support of A120 upgrade route**

Highways-News.com • 9th Dec, 2021 • News

Councils have re-stated the importance of upgrading part of the A120 to a dual carriageway between Braintree and the A12. ECC, together with Braintree District Council, is also urging National Highways

### **Campaigners blast 'dangerous' A12 widening plans which will 'damage' village**

Daily Gazette / Essex County Standard • 9th Dec, 2021 • Print

CAMPAIGNERS have blasted 'unsustainable' A12 widening plans which they say are 'dangerous' for residents.

National Highways is planning to widen the A12 at

### **Campaigners blast 'dangerous' A12 widening plans which will 'damage' village**

Braintree & Witham Times • 9th Dec, 2021 • Print

CAMPAIGNERS have blasted 'unsustainable' A12 widening plans which they say are 'dangerous' for residents.

National Highways is planning to widen the A12 at

### **A12: Campaigners blast widening plans at Marks Tey**

Braintree & Witham Times • 9th Dec, 2021 • News

CAMPAIGNERS have blasted 'unsustainable' A12 widening plans which they say are 'dangerous' for residents.

National Highways is planning to widen the A12 at

### **A12: Campaigners blast widening plans at Marks Tey**

Daily Gazette / Essex County Standard • 9th Dec, 2021 • News

CAMPAIGNERS have blasted 'unsustainable' A12 widening plans which they say are 'dangerous' for residents.

National Highways is planning to widen the A12 at

### **Councils unite in support of A120 upgrade route**

Essex.gov.uk • 8th Dec, 2021 • News

Councils have re-stated the importance of upgrading part of the A120 to a dual carriageway between Braintree and the A12. ECC, together with Braintree District Council, is also urging National Highways

### **Councils unite in support of A120 upgrade route**

Essex County Council • 8th Dec, 2021 • News

Councils have re-stated the importance of upgrading part of the A120 to a dual carriageway between Braintree and the A12. ECC, together with Braintree District Council, is also urging National Highways



---

## **Councils united in support of A120 progress along favoured route as soon as possible**

Braintree District Council • 8th Dec, 2021 • News

Councillors have re-stated the importance of upgrading a “woefully inadequate” section of the A120 to a dual carriageway and urged National Highways, responsible for the improvements, to press ahead with a widely

## **New consultation on three-lane A12 upgrade**

Essex Chronicle • 18th Nov, 2021 • Print

ESSEX residents are being asked to give their views on proposals to upgrade the A12 to three lanes.

Last year National Highways announced

## **Petition launched to turn A12 into country park if new plans go ahead**

Daily Gazette / Essex County Standard • 16th Nov, 2021 • Print

A PROMINENT campaigner says the existing A12 should be turned into a country park if plans for a six-lane expansion go ahead.

Plans

## **A12: Petition launched to turn major road into country park**

Daily Gazette / Essex County Standard • 16th Nov, 2021 • News

A PROMINENT campaigner says the existing A12 should be turned into a country park if plans for a six-lane expansion go ahead.

Plans

## **Petition launched to turn part of A12 into a country park**

Greatest Hits Radio • 16th Nov, 2021 • News

A petition has been launched to turn a section of the A12 set to be bypassed with six-lanes of new road into a country park.

Rosie Pearson, a planning campaigner, believes more

## **Petition launched to rewild A12 and create new country park amid six-lane carriageway plans**

Essex Chronicle • 15th Nov, 2021 • News

Rosie Pearson, a planning campaigner, believes more has to be done to mitigate the damage to wildlife by the plans to widen the A12

The section of the A12 between

## **Petition launched to rewild A12 and create new country park amid six-lane carriageway plans**

Essex Live • 15th Nov, 2021 • News

Rosie Pearson, a planning campaigner, believes more has to be done to mitigate the damage to wildlife by the plans to widen the A12.

The section of the A12 between

### **Campaigners call for A12 route to be turned into country park if upgrade goes ahead**

East Anglian Daily Times • 14th Nov, 2021 • News

National Highways has recently launched what should be a final consultation on a £1 billion upgrade of the A12 between Marks Tey and Chelmsford.

It is asking for the views of

### **Campaigners call for A12 route to be turned into country park if upgrade goes ahead**

Daily Advent • 14th Nov, 2021 • News

Campaigner Rosie Pearson (inset) is calling on National Highways to rewild the A12 at Marks Tey

Campaigners have called on National Highways to consider plans for a new country park to offset the

### **National Highways consults on updated £1.3bn A12 scheme**

Highways Magazine • 10th Nov, 2021 • News

National Highways has launched a consultation on the latest proposals for its £1.3bn plan to upgrade the A12 in Essex to three lanes.

Last year, the government-owned company announced its preferred option of adding

### **Regional News and Weather : 9th November, 22:35 PM GMT**

ITV1 Anglia East • 9th Nov, 2021 • Broadcast

Essex Police say a man and a woman died when a car left the A12 between Stanway and Marks Tey yesterday. The road had to be closed in both directions for

### **Regional News and Weather : 9th November, 18:05 PM GMT**

ITV1 Anglia East • 9th Nov, 2021 • Broadcast

Essex Police say a man and a woman died when a car left the A12 between Stanway and Marks Tey yesterday. The road had to be closed in both directions for

### **ITV Lunchtime News : 9th November, 13:55 PM GMT**

ITV1 Anglia East • 9th Nov, 2021 • Broadcast

People living in Essex can now have their say on the latest billion pound plans to upgrade the A12. National Highways announced last year that it wanted to add an extra

### **New consultation on £1bn upgrade of A12 in Essex at Marks Tey**

Ipswich Star • 9th Nov, 2021 • News

way from Colchester to Chelmsford.

People can have their say online until December 19 by logging into a special webpage set up by National Highways - previously called Highways England.

It hopes

### **New consultation on £1bn upgrade of A12 in Essex at Marks Tey**

East Anglian Daily Times • 9th Nov, 2021 • News

way from Colchester to Chelmsford.

People can have their say online until December 19 by logging into a special webpage set up by National Highways - previously called Highways England.

It hopes

### **New consultation on £1bn upgrade of A12 in Essex at Marks Tey**

Daily Advent • 9th Nov, 2021 • News

The A12 will be widened from Chelmsford to Marks Tey.

National Highways has started what should be a final consultation before starting work on a £1bn upgrade of the A12 between Marks

### **Consultation into huge plans to make A12 three lanes starts today (how to have your say)**

Maldon & Burnham Standard • 9th Nov, 2021 • News

A consultation into huge plans to expand the A12 to three lanes along a 15 mile stretch begins today. The plans are to upgrade the A12 to three lanes, adding an

### **Consultation into huge plans to make A12 three lanes starts today (how to have your say)**

Harwich and Manningtree Standard • 9th Nov, 2021 • News

The plans are to upgrade the A12 to three lanes, adding an extra lane between Chelmsford and Marks Tey.

This would be part of a billion-pound upgrade to the road, with

### **Consultation into huge plans to make A12 three lanes starts today (how to have your say)**

Brentwood Live • 9th Nov, 2021 • News

The plans are to upgrade the A12 to three lanes, adding an extra lane between Chelmsford and Marks Tey.

This would be part of a billion-pound upgrade to the road, with

### **Consultation into huge plans to make A12 three lanes starts today (how to have your say)**

Clacton and Frinton Gazette • 9th Nov, 2021 • News

The plans are to upgrade the A12 to three lanes, adding an extra lane between Chelmsford and Marks Tey.

This would be part of a billion-pound upgrade to the road, with

### **Consultation into huge plans to make A12 three lanes starts today (how to have your say)**

Braintree & Witham Times • 9th Nov, 2021 • News

The plans are to upgrade the A12 to three lanes, adding an extra lane between Chelmsford and Marks Tey.

This would be part of a billion-pound upgrade to the road, with



**Consultation into huge plans to make A12 three lanes starts today (how to have your say)**

Chelmsford Weekly News • 9th Nov, 2021 • News

The plans are to upgrade the A12 to three lanes, adding an extra lane between Chelmsford and Marks Tey.

This would be part of a billion-pound upgrade to the road, with

**Consultation into huge plans to make A12 three lanes starts today (how to have your say)**

Daily Gazette / Essex County Standard • 9th Nov, 2021 • News

The plans are to upgrade the A12 to three lanes, adding an extra lane between Chelmsford and Marks Tey.

This would be part of a billion-pound upgrade to the road, with

**Consultation into huge plans to make A12 three lanes starts today (how to have your say)**

Echo (NewsQuest) • 9th Nov, 2021 • News

The plans are to upgrade the A12 to three lanes, adding an extra lane between Chelmsford and Marks Tey. This would be part of a billion-pound upgrade to the road, with

**Consultation into huge plans to make A12 three lanes starts today (how to have your say)**

Thurrock Gazette • 9th Nov, 2021 • News

The plans are to upgrade the A12 to three lanes, adding an extra lane between Chelmsford and Marks Tey.

This would be part of a billion-pound upgrade to the road, with

**Consultation into huge plans to make A12 three lanes starts today (how to have your say)**

Daily Gazette / Essex County Standard • 9th Nov, 2021 • Print

A consultation into huge plans to expand the A12 to three lanes along a 15 mile stretch begins today.

The plans are to

**Consultation into huge plans to make A12 three lanes starts today (how to have your say)**

Halstead Gazette • 9th Nov, 2021 • News

A consultation into huge plans to expand the A12 to three lanes along a 15 mile stretch begins today.

The plans are to

**Consultation into A12 three lane plan between Chelmsford and Marks Tey**

Daily Gazette / Essex County Standard • 9th Nov, 2021 • News

A consultation into huge plans to expand the A12 to three lanes along a 15 mile stretch begins today.

The plans are to

**Consultation into huge plans to make A12 three lanes starts today (how to have your say)**

Basildon Echo • 9th Nov, 2021 • News

A consultation into huge plans to expand the A12 to three lanes along a 15 mile stretch begins today.

The plans are to

**Consultation into A12 three lane plan between Chelmsford and Marks Tey**

Chelmsford Weekly News • 9th Nov, 2021 • News

A consultation into huge plans to expand the A12 to three lanes along a 15 mile stretch begins today.

The plans are to

**Consultation into A12 three lane plan between Chelmsford and Marks Tey**

Maldon & Burnham Standard • 9th Nov, 2021 • News

A consultation into huge plans to expand the A12 to three lanes along a 15 mile stretch begins today.

The plans are to

**Consultation into huge plans to make A12 three lanes starts today (how to have your say) 9**

Clacton and Frinton Gazette • 9th Nov, 2021 • News

A consultation into huge plans to expand the A12 to three lanes along a 15 mile stretch begins today.

The plans are to

**Consultation into A12 three lane plan between Chelmsford and Marks Tey**

Harwich and Manningtree Standard • 9th Nov, 2021 • News

A consultation into huge plans to expand the A12 to three lanes along a 15 mile stretch begins today.

The plans are to

**Consultation into A12 three lane plan between Chelmsford and Marks Tey**

Thurrock Gazette • 9th Nov, 2021 • News

A consultation into huge plans to expand the A12 to three lanes along a 15 mile stretch begins today.

The plans are to

**Consultation into A12 three lane plan between Chelmsford and Marks Tey**

Braintree & Witham Times • 9th Nov, 2021 • News

A consultation into huge plans to expand the A12 to three lanes along a 15 mile stretch begins today.

The plans are to

**Consultation into A12 three lane plan between Chelmsford and Marks Tey**

Brentwood Live • 9th Nov, 2021 • News

A consultation into huge plans to expand the A12 to three lanes along a 15 mile stretch begins today.

The plans are to

**National Highways launches A12 upgrade consultation**

Highways-News.com • 9th Nov, 2021 • News

National Highways is today inviting people that live, work and travel in and around Essex to have their say on the latest proposals to upgrade the A12 to three lanes.

Last